

Lower Thames Crossing

6.3 Environmental Statement Appendices

Appendix 6.1 – Cultural Heritage Desk-based Assessment (4 of 4)

APFP Regulation 5(2)(a)

Infrastructure Planning (Applications:
Prescribed Forms and Procedure)
Regulations 2009

Volume 6

This Desk Based Assessment was prepared in 2020, prior to the completion of the Archaeological Trial Trenching programme which is summarised in Appendix 6.9 (draft Archaeological Method Statement), and should be read in conjunction with the Environmental Statement Chapter on Cultural Heritage (Environmental Statement Chapter 6, Application Document 6.1) and Appendixes 6.2 to 6.6 to the Cultural Heritage Chapter, which present the desk based information. The Order Limits in this document are based on the 2020 Order Limits and therefore do not match the rest of the application.

DATE: October 2022

Planning Inspectorate Scheme Ref: TR010032
Application Document Ref: TR010032/APP/6.3

VERSION: 1.0

List of figures

Figure 1: Location and Study Areas of Cultural Heritage Study

Figure 2: Prehistoric Archaeological Assets

Figure 3: Romano-British Archaeological Assets

Figure 4: Early Medieval Archaeological Assets

Figure 5: Medieval Archaeological Assets

Figure 6: Post Medieval Archaeological Assets

Figure 7: Modern Archaeological Assets

Figure 8: Archaeological Assets of Unknown Date

Figure 9: Medieval Built Heritage Assets

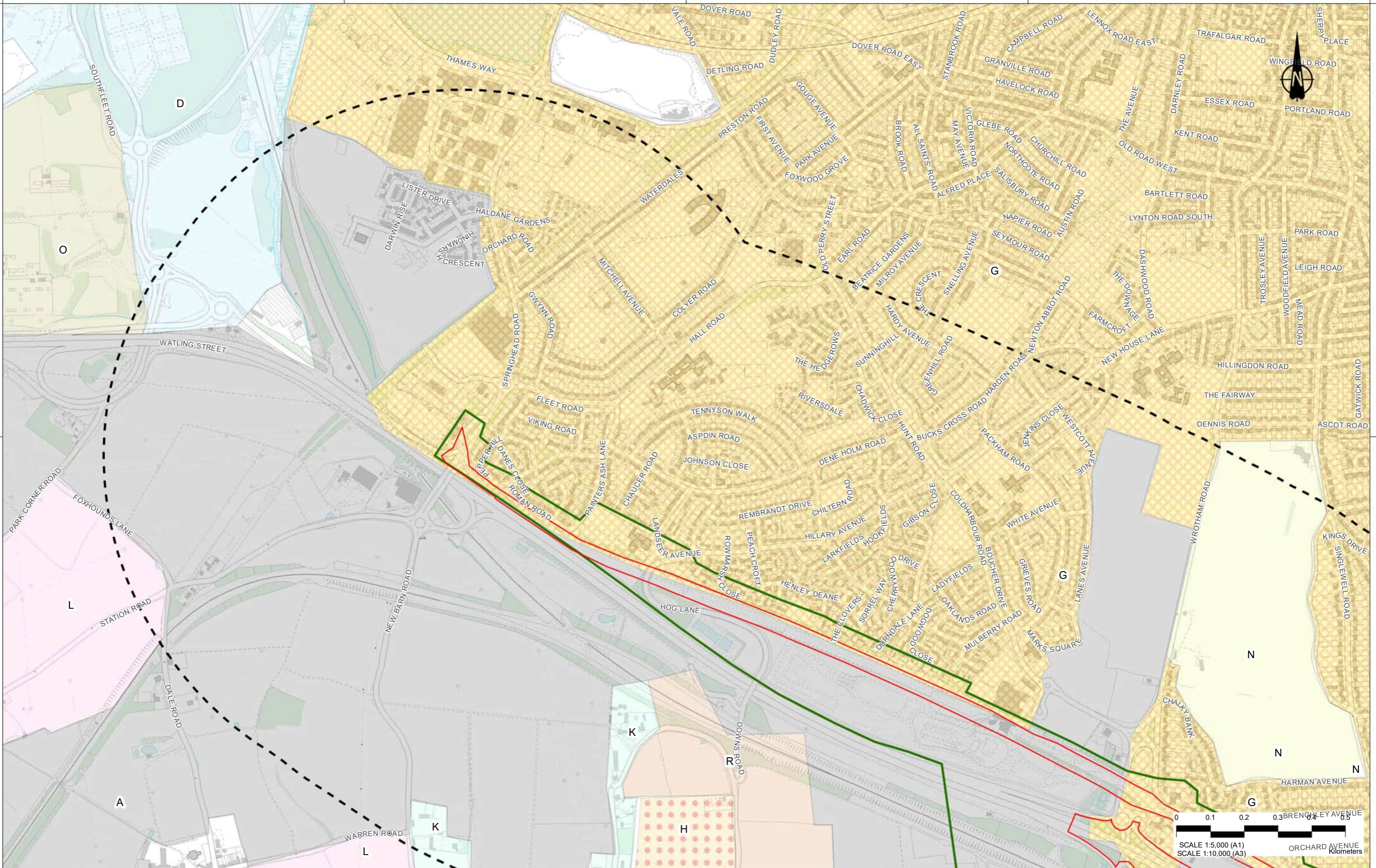
Figure 10: Post Medieval Built Heritage assets

Figure 11: Modern Built Heritage Assets

Figure 12: Cultural heritage walkover survey field boundaries

Figure 13: Unrecorded Archaeology and Modern Disturbance Recorded During Cultural Heritage Walkover

Figure 14: Historic Landscape Character



Contains Ordnance Survey data. © Crown copyright and database rights 2020. Ordnance Survey 100030549

Rev	Status	Rev. Date	Purpose of revision	Drawn	Chk'd	Appr'd
P01	SB	05/08/2020	For Information	VG	LB	BF

LEGEND

Order Limits	Medium regular with straight boundaries (parliamentary type enclosure)	Scattered settlement with paddocks (post 1800 extent)	Industrial complexes and factories
1km Study Area	Post 1810 settlement (general)	Small rectilinear with wavy boundaries	Rectilinear with wavy boundaries (late medieval to 17th / 18th century enclosure)
Zone of Visual Influence	Prairie fields	Golf courses	Town & city 1810 extent
Fields predominantly bounded by tracks, roads and other rights of way			

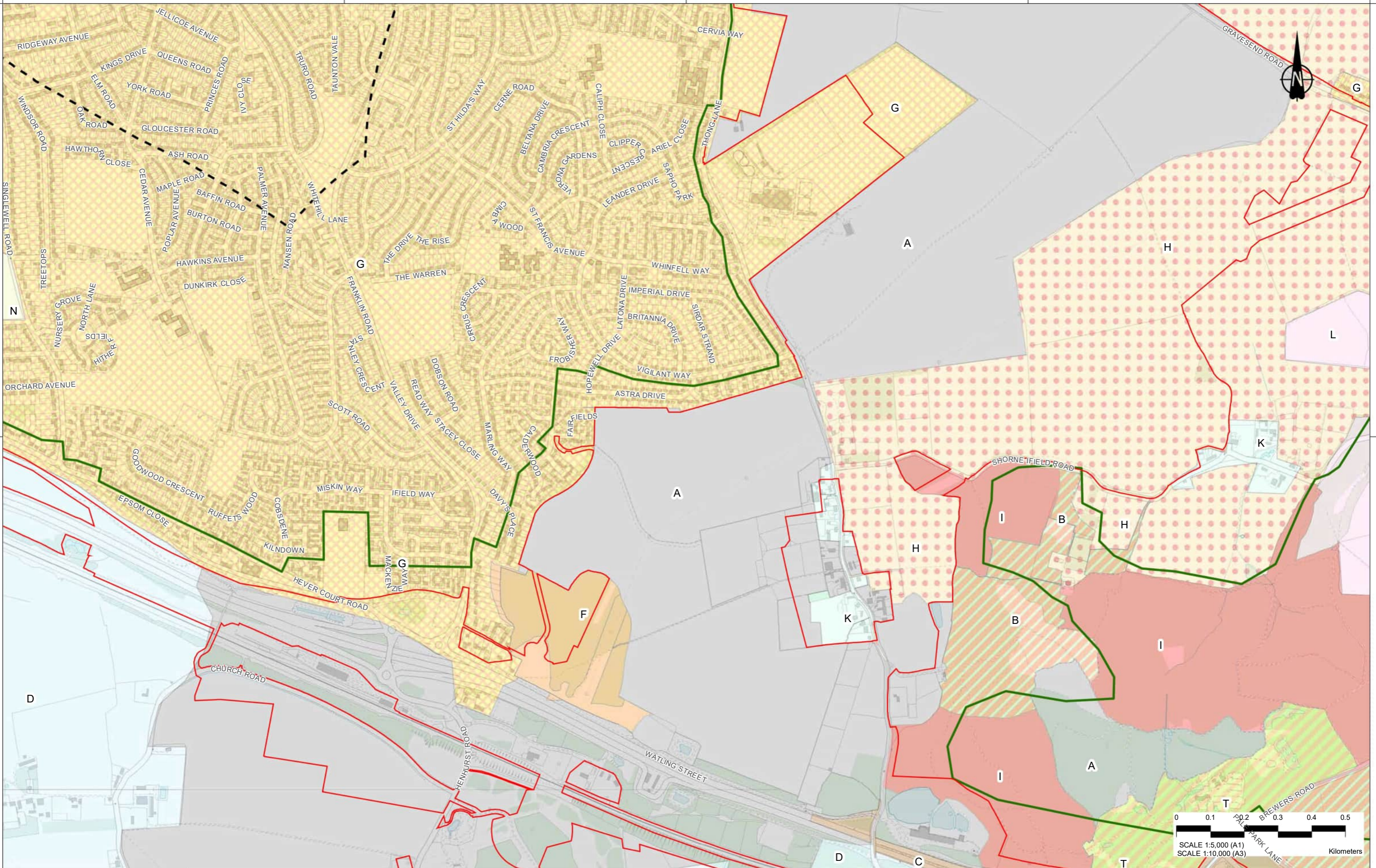


Client: highways england

Project: **LOWER THAMES CROSSING**
 5th Floor Beaufort House
 15 St Botolph Street
 London EC3A 7DT

Status	Cultural Heritage Desk Based Assessment	Original Size	A3	Revision	P01
Drawing title	Figure 14 - Historic Landscape Character				
Drawing number	HE540039-CJV-EHR-SZP_EGNE0000000-DR-LE-30086				
Page 5 of 28					

MXD Location: Z:\Environment\Environmental Statement\06_Cultural Heritage\Desk Based Assessment\HE540039-CJV-EHR-SZP_EGNE0000000-DR-LE-30086 - Figure 14 - Historic Landscape.mxd



Rev	Status	Rev. Date	Purpose of revision	Drawn	Check'd	Appr'd
P01	SB	05/08/2020	For Information	VG	LB	BF

LEGEND					
	Order Limits		19th century Coppices		Other pre-1810 woodland
	1km Study Area		19th century Plantations (general)		Post 1810 settlement (general)
	Zone of Visual Influence		Medium regular with straight boundaries (parliamentary type enclosure)		Prairie fields
	Fields predominantly bounded by tracks, roads and other rights of way		Pre 19th century Coppices		Small rectilinear with wavy boundaries
					Golf courses
					Pre-19th century plantations
					Scattered settlement with paddocks (post 1800 extent)

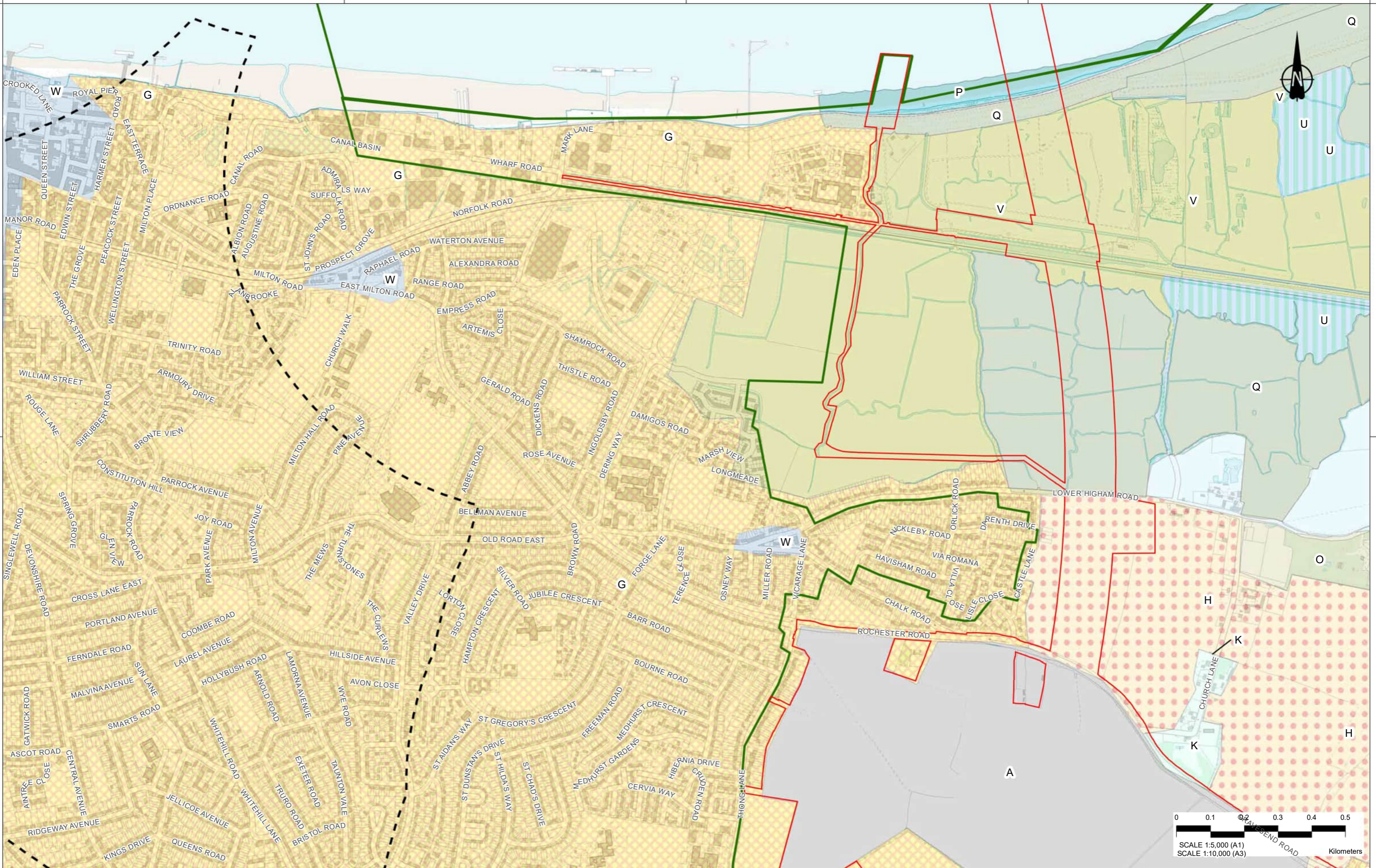


Client

Project
LOWER THAMES CROSSING
 5th Floor Beaufort House
 15 St Botolph Street
 London EC3A 7DT

Status	Cultural Heritage Desk Based Assessment	Original Size	A3	Revision	P01
Drawing title	Figure 14 - Historic Landscape Character				
Drawing number	HE540039-CJV-EHR-SZP_EGNE00000000-DR-LE-30086				
	Page 6 of 28				

MXD Location: Z:\Environment\Environmental Statement\06_Cultural Heritage\Desk Based Assessment\HE540039-CJV-EHR-SZP_EGNE00000000-DR-LE-30086 - Figure 14 - Historic Landscape.mxd



Contains Ordnance Survey data. © Crown copyright and database rights 2020. Ordnance Survey 100030649

Rev	Status	Rev. Date	Purpose of revision	Drawn	Check'd	Appr'd
P01	SB	05/08/2020	For Information	VG	LB	BF

LEGEND

Order Limits	Medium regular with straight boundaries (parliamentary type enclosure)	Scattered settlement with paddocks (post 1800 extent)	Small irregular enclosures
1km Study Area	Post 1810 settlement (general)	Industrial complexes and factories	Small rectilinear enclosures
Zone of Visual Influence	Prairie fields	Mud flats	Town & city 1810 extent
Fields predominantly bounded by tracks, roads and other rights of way	Reclaimed land		

Client

Project
LOWER THAMES CROSSING
 5th Floor Beaufort House
 15 St Botolph Street
 London EC3A 7DT

Status
 Cultural Heritage
 Desk Based Assessment

Drawing title
 Figure 14 - Historic Landscape Character

Drawing number
 HE540039-CJV-EHR-SZP_EGNE00000000-DR-LE-30086

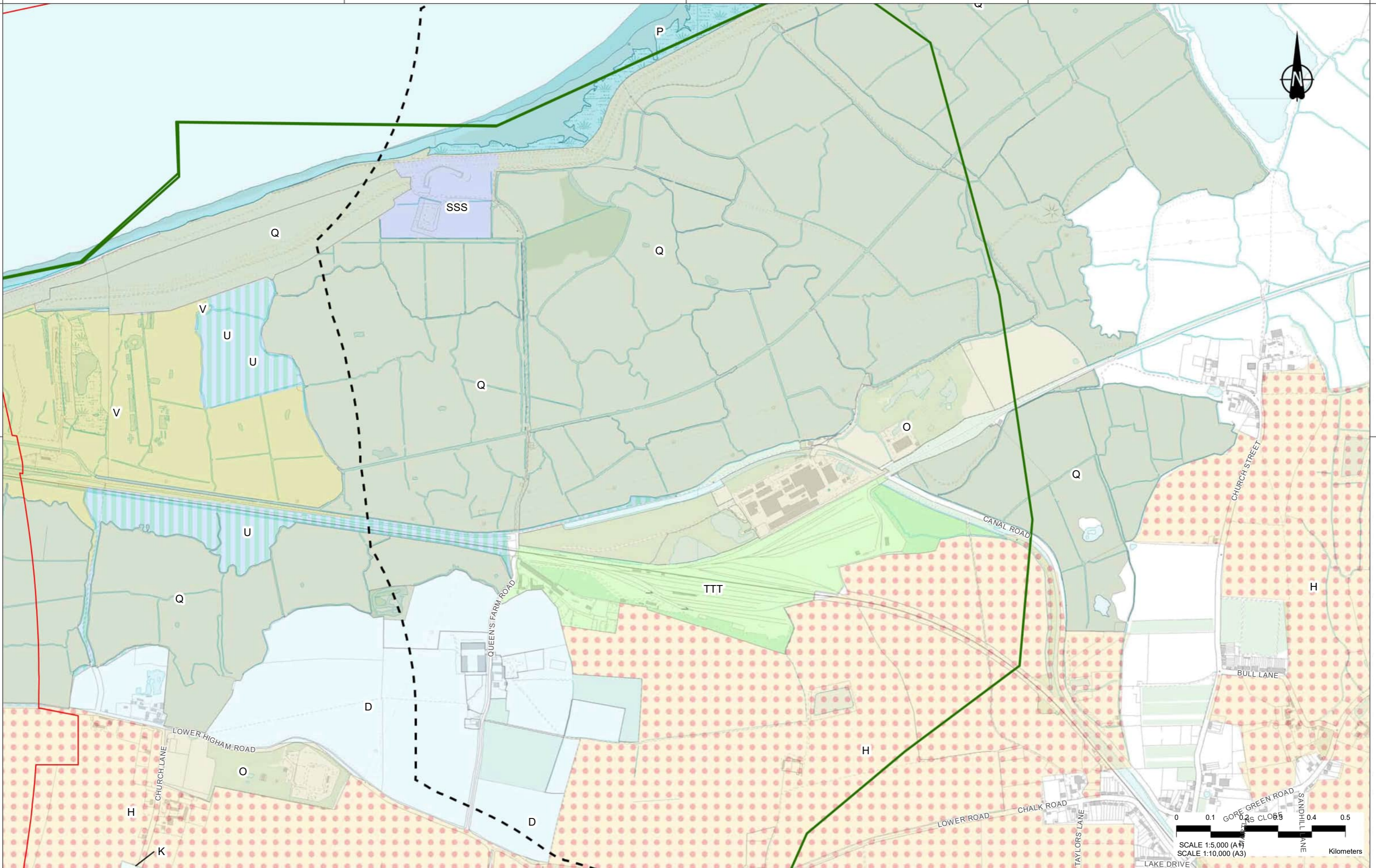
Original Size
 A3

Revision
 P01

Scale
 1:10,000

Page 8 of 28

MXD Location: Z:\Environment\Environmental Statement\06. Cultural Heritage\Desk Based Assessment\HE540039-CJV-EHR-SZP_EGNE00000000-DR-LE-30086 - Figure 14 - Historic Landscape.mxd



Contains Ordnance Survey data. © Crown copyright and database rights 2020. Ordnance Survey 100030549

Rev	Status	Rev. Date	Purpose of revision	Drawn	Check'd	Appr'd
P01	SB	05/08/2020	For Information	VG	LB	BF

LEGEND

Order Limits	Medium regular with straight boundaries (parliamentary type enclosure)	Scattered settlement with paddocks (post 1800 extent)	Military Fort
1km Study Area	Prairie fields	Industrial complexes and factories	Stations and Sidings
Zone of Visual Influence		Mud flats	Small irregular enclosures
		Reclaimed land	Small rectilinear enclosures

Client:

Project: **LOWER THAMES CROSSING**
 5th Floor Beaufort House
 15 St Botolph Street
 London EC3A 7DT

Status: Cultural Heritage Desk Based Assessment

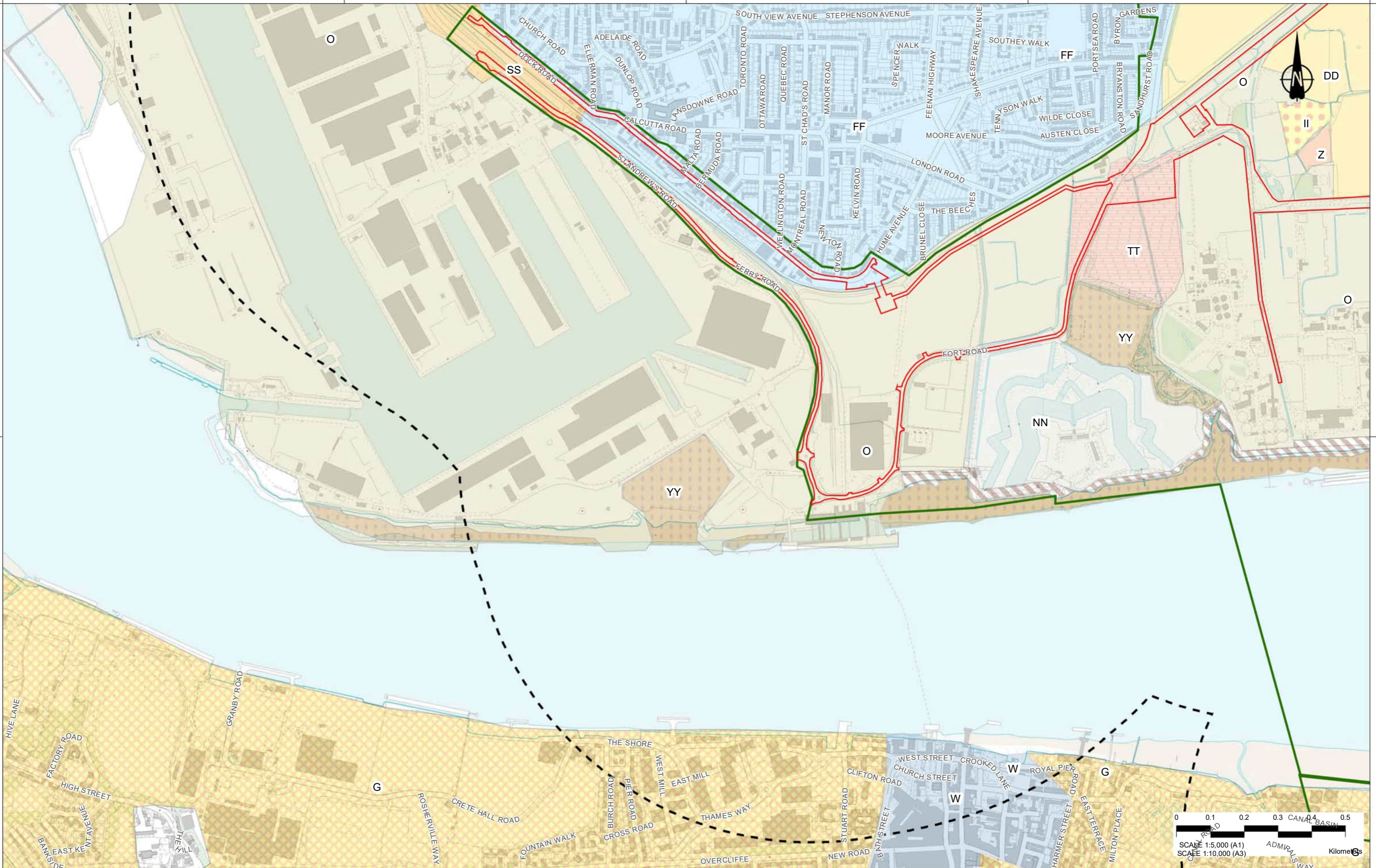
Drawing title: **Figure 14 - Historic Landscape Character**

Drawing number: HE540039-CJV-EHR-SZP_EGNE00000000-DR-LE-30086

Original Size: A3
 Scale: 1:10,000

Page 9 of 28

MXD Location: Z:\Environment\Environmental Statement\06_Cultural Heritage\Desk Based Assessment\HE540039-CJV-EHR-SZP_EGNE00000000-DR-LE-30086 - Figure 14 - Historic Landscape.mxd



P01	SB	05/08/2020	For Information	VG	LB	BF
Rev	Status	Rev. Date	Purpose of revision	Drawn	Check'd	Appr'd

LEGEND	
Order Limits	Post 1810 settlement (general)
1km Study Area	Drained reclamation - curvilinear - pre-18th century
Zone of Visual Influence	Historic earthwork
Boundary Loss	Industrial complexes and factories
Built-up areas - urban development	Sea Defences
	Town & city 1810 extent
	Motorway
	Unimproved intertidal
	Piecemeal enclosure by agreement
	20th century enclosure

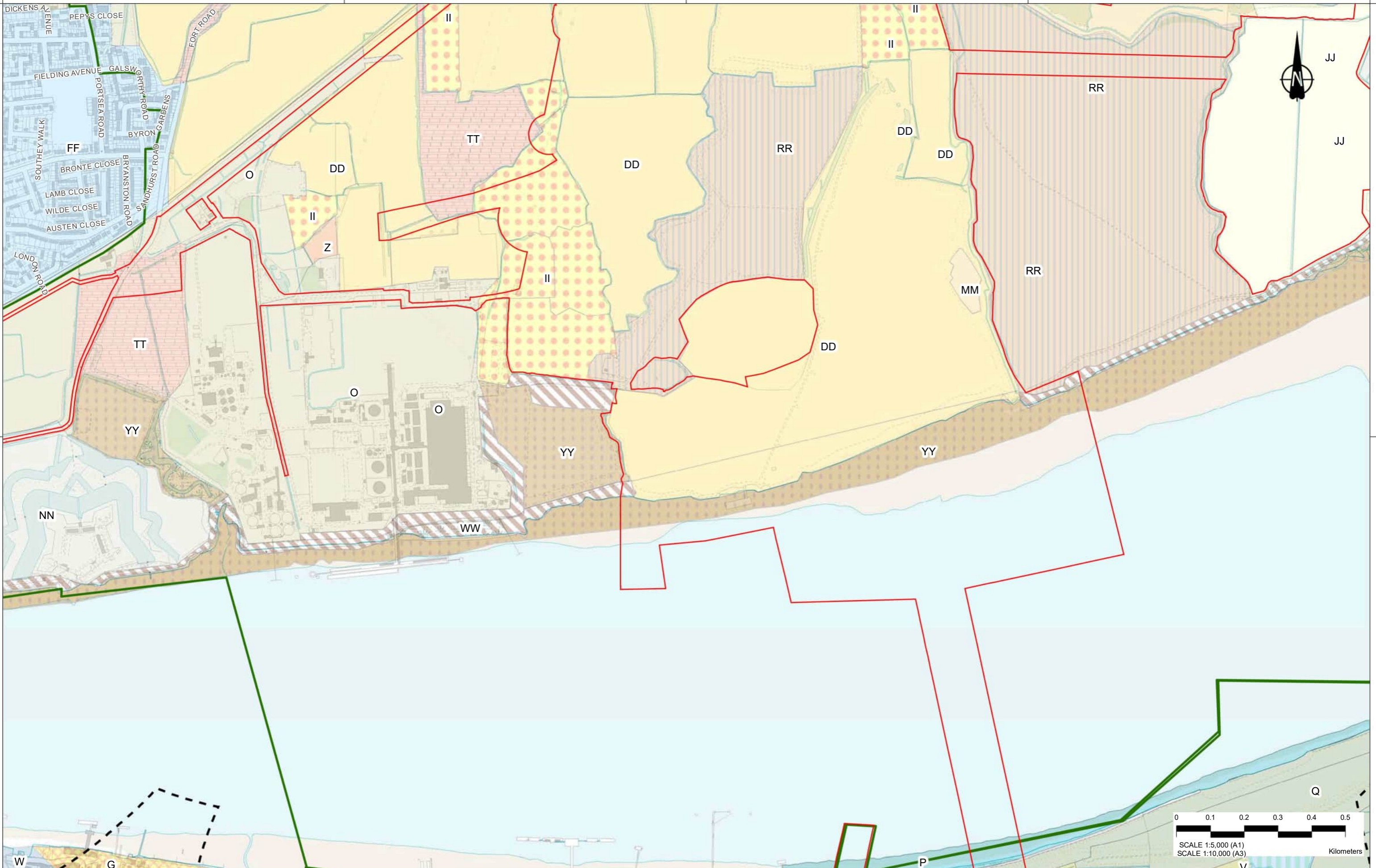


Client
 highways england

Project
LOWER THAMES CROSSING
 5th Floor Beaufort House
 15 St Botolph Street
 London EC3A 7DT

Status	Cultural Heritage Desk Based Assessment	Original Size	A3	Revision	P01
Drawing title	Figure 14 - Historic Landscape Character				
Drawing number	HE540039-CJV-EHR-SZP_EGNE00000000-DR-LE-30086				
	Page 10 of 28				

MXD Location: Z:\Environment\Environmental Statement\06_Cultural Heritage\Desk Based Assessment\HE540039-CJV-EHR-SZP_EGNE00000000-DR-LE-30086 - Figure 14 - Historic Landscape.mxd



P01	SB	05/08/2020	For Information	VG	LB	BF
Rev	Status	Rev. Date	Purpose of revision	Drawn	Chk'd	Appr'd
MXD Location: Z:\Environment\Environmental Statement\06_Cultural Heritage\Desk Based Assessment\HE540039-CJV-EHR-SZP_EGNE00000000-DR-LE-30086 - Figure 14 - Historic Landscape.mxd						

LEGEND					
Order Limits	Post 1810 settlement (general)	Drained reclamation - rectilinear - 19th - 20th century	Mud flats	Reclaimed land	20th century enclosure
1km Study Area	Drained reclamation - curvilinear - pre-18th century	Enclosed meadow	Mineral extraction	Small rectilinear enclosures	Small rectilinear enclosures
Zone of Visual Influence	Boundary Loss	Historic earthwork	Piecemeal enclosure by agreement	Town & city 1810 extent	Sea Defences
Built-up areas - urban development	Industrial complexes and factories	Small irregular enclosures	Unimproved intertidal		



Client
highways england

Project
LOWER THAMES CROSSING

5th Floor Beaufort House
15 St Botolph Street
London EC3A 7DT

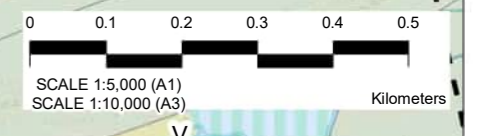
Status
Cultural Heritage Desk Based Assessment

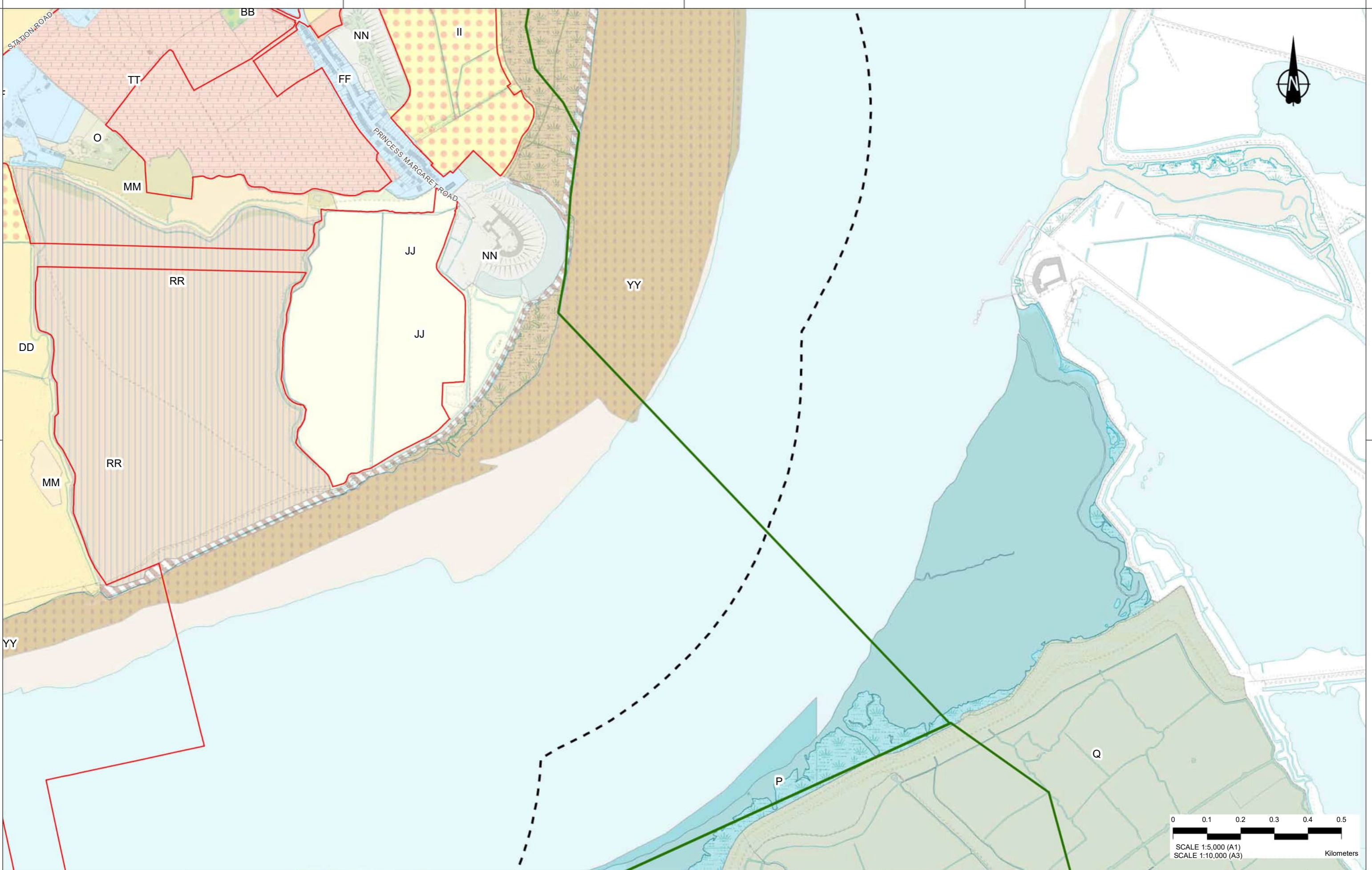
Drawing title
Figure 14 - Historic Landscape Character

Page 11 of 28

Drawing number
HE540039-CJV-EHR-SZP_EGNE00000000-DR-LE-30086

Original Size	Revision
A3	P01
Scale 1:10,000	





Contains Ordnance Survey data. © Crown copyright and database rights 2020. Ordnance Survey 100030549

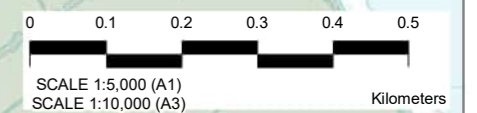
Rev	Status	Rev. Date	Purpose of revision	Drawn	Check'd	Appr'd
P01	SB	05/08/2020	For Information	VG	LB	BF

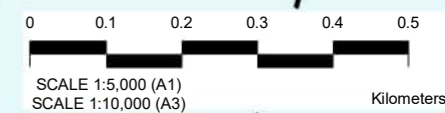
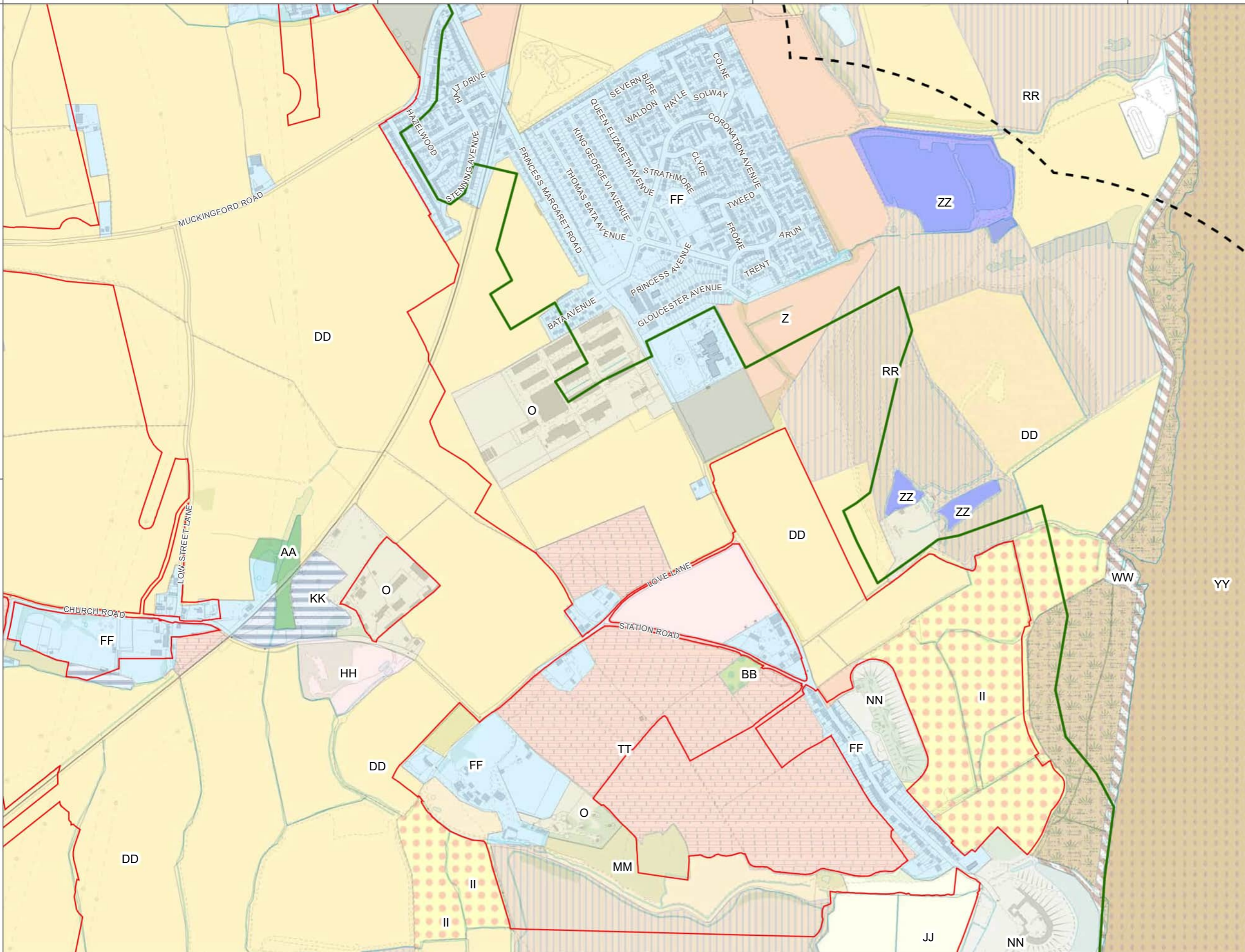
LEGEND	
Order Limits	Built-up areas - urban development
1km Study Area	Drained reclamation - curvilinear - pre-18th century
Zone of Visual Influence	Enclosed meadow
Allotments	Historic earthwork
Boundary Loss	Industrial complexes and factories
Drained reclamation - rectilinear - 19th - 20th century	Mud flats
Enclosed meadow	Reclaimed land
Historic earthwork	Mineral extraction
Industrial complexes and factories	Piecemeal enclosure by agreement
Mud flats	20th century enclosure
Reclaimed land	Sea Defences
Mineral extraction	Unimproved intertidal
Piecemeal enclosure by agreement	
20th century enclosure	



Client
 highways england
 Project
LOWER THAMES CROSSING
 5th Floor Beaufort House
 15 St Botolph Street
 London EC3A 7DT

Status	Cultural Heritage Desk Based Assessment	Original Size	A3	Revision	P01
Drawing title	Figure 14 - Historic Landscape Character				
	Page 12 of 28				
Drawing number	HE540039-CJV-EHR-SZP_EGNE00000000-DR-LE-30086				





Rev	Status	Rev. Date	Purpose of revision	Drawn	Check'd	Appr'd
P01	SB	05/08/2020	For Information	VG	LB	BF

LEGEND					
Order Limits	Boundary Loss	Drained reclamation - curvilinear - pre-18th century	Dual-axis - rectilinear 'Co-axial' fields	Leisure/recreation	Unimproved intertidal
1km Study Area	Built-up areas - urban development	Drained reclamation - rectilinear - 19th - 20th century	Enclosed meadow	Mineral extraction	Water reservoir
Zone of Visual Influence	Disused mineral extraction	18th-20th century woodland plantation	Historic earthwork	Piecemeal enclosure by agreement	
Allotments		Industrial complexes and factories	Sea Defences		

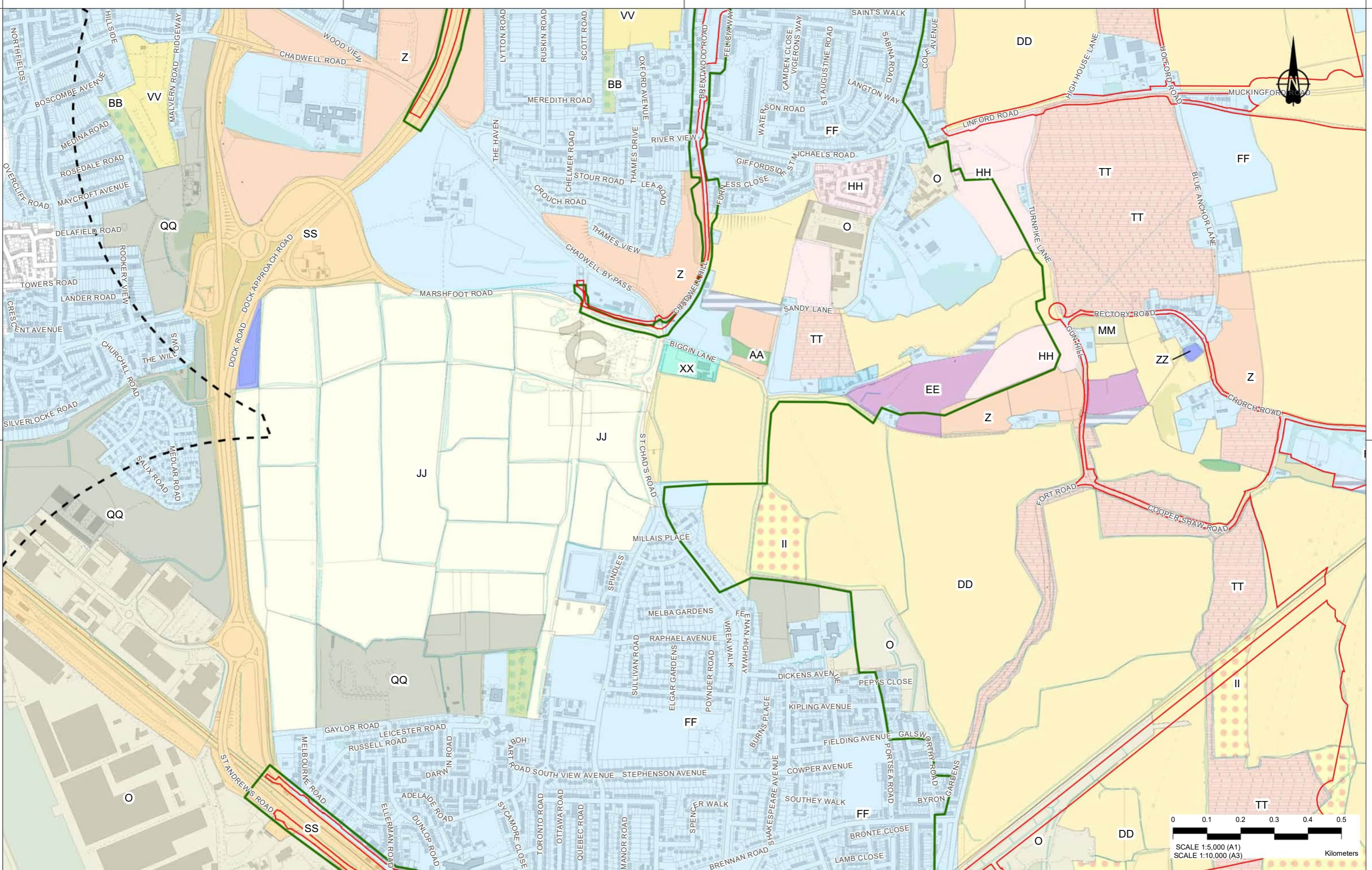


Client
highways england

Project
LOWER THAMES CROSSING
5th Floor Beaufort House
15 St Botolph Street
London EC3A 7DT

Status	Cultural Heritage Desk Based Assessment	Original Size	A3	Revision	P01
Drawing title	Figure 14 - Historic Landscape Character				
	Page 13 of 28				
Drawing number	HE540039-CJV-EHR-SZP_EGNE0000000-DR-LE-30086				

MXD Location: Z:\Environment\Environmental Statement\06. Cultural Heritage\Desk Based Assessment\HE540039-CJV-EHR-SZP_EGNE0000000-DR-LE-30086 - Figure 14 - Historic Landscape.mxd



Rev	Status	Rev. Date	Purpose of revision	Drawn	Check'd	Appr'd
P01	SB	05/08/2020	For Information	VG	LB	BF

LEGEND	
	Order Limits
	1km Study Area
	Zone of Visual Influence
	18th-20th century woodland plantation
	Allotments
	Boundary Loss
	Boundary loss - with relict elements
	Built-up areas - urban development
	Disused mineral extraction
	Ditched meadow
	Ditched meadow - pre-18th century
	Ditched meadow - 19th - 20th century
	Dual-axis - rectilinear 'Co-axial' fields
	Enclosed meadow
	Industrial complexes and factories
	Leisure/recreation
	Motorway
	Piecemeal enclosure by agreement
	20th century enclosure
	Religious institutions
	Plotlands
	Stud Farm
	Water reservoir

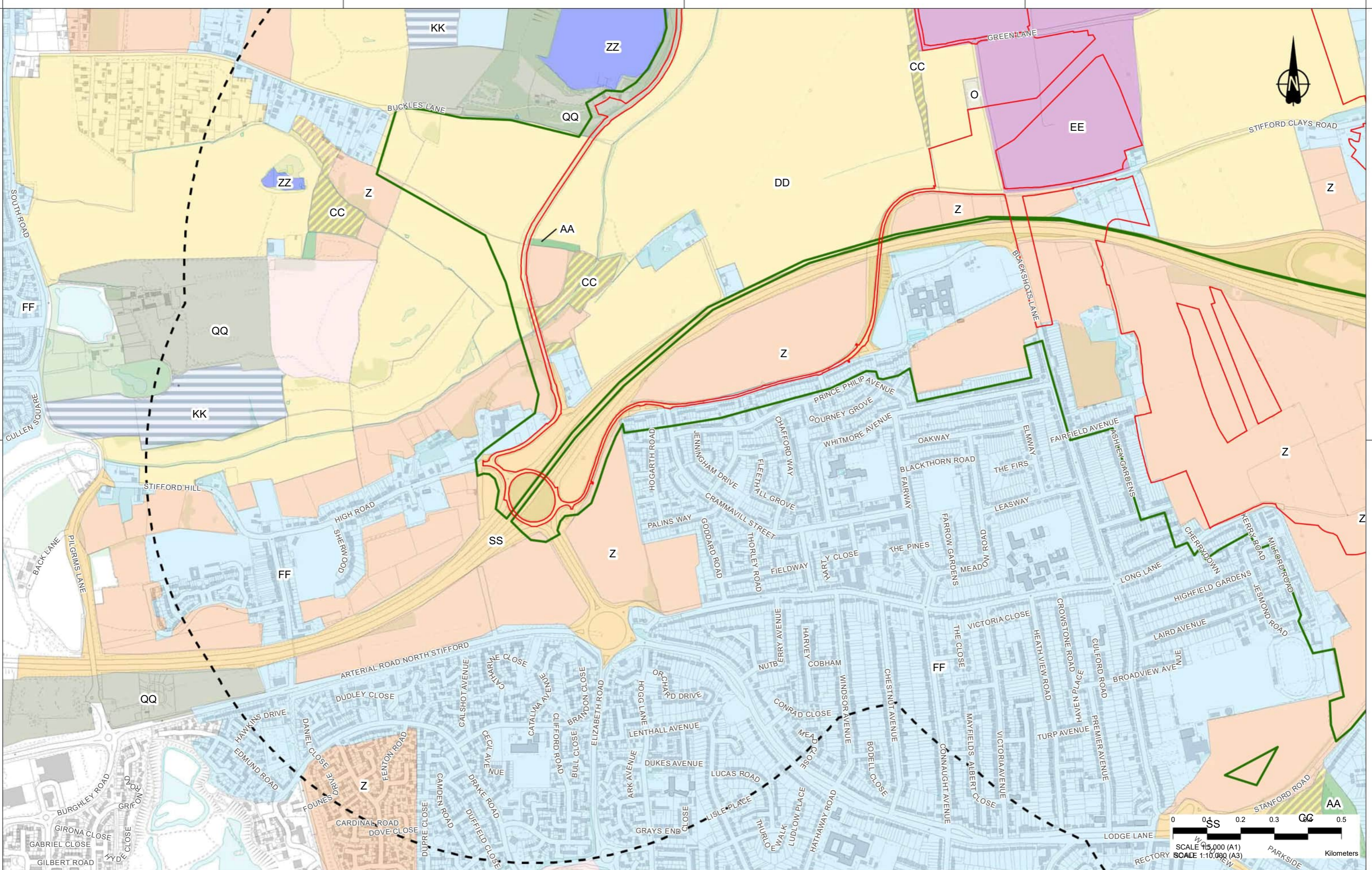


Client
 highways england
 Project
LOWER THAMES CROSSING
 5th Floor Beaufort House
 15 St Botolph Street
 London EC3A 7DT

Status
Cultural Heritage Desk Based Assessment
 Drawing title
Figure 14 - Historic Landscape Character
 Page 14 of 28
 Drawing number
 HE540039-CJV-EHR-SZP_EGNE0000000-DR-LE-30086

Original Size	Revision
A3	P01
Scale 1:10,000	

MXD Location: Z:\Environment\Environmental Statement\06_Cultural Heritage\Desk Based Assessment\HE540039-CJV-EHR-SZP_EGNE0000000-DR-LE-30086 - Figure 14 - Historic Landscape.mxd



Rev	Status	Rev. Date	Purpose of revision	Drawn	Check'd	Apprv'd
P01	SB	05/08/2020	For Information	VG	LB	BF

MXD Location: Z:\Environment\Environmental Statement\06_Cultural Heritage\Desk Based Assessment\HE540039-CJV-EHR-SZP_EGNE00000000-DR-LE-30086 - Figure 14 - Historic Landscape.mxd

LEGEND

Order Limits	Boundary Loss	Dual-axis - rectilinear 'Co-axial' fields	Motorway
1km Study Area	Boundary loss - with relict elements	Industrial complexes and factories	Water reservoir
Zone of Visual Influence	Built-up areas - urban development	Informal parkland	
18th-20th century woodland plantation	Disused mineral extraction	Leisure/recreation	
Ancient Woodland			

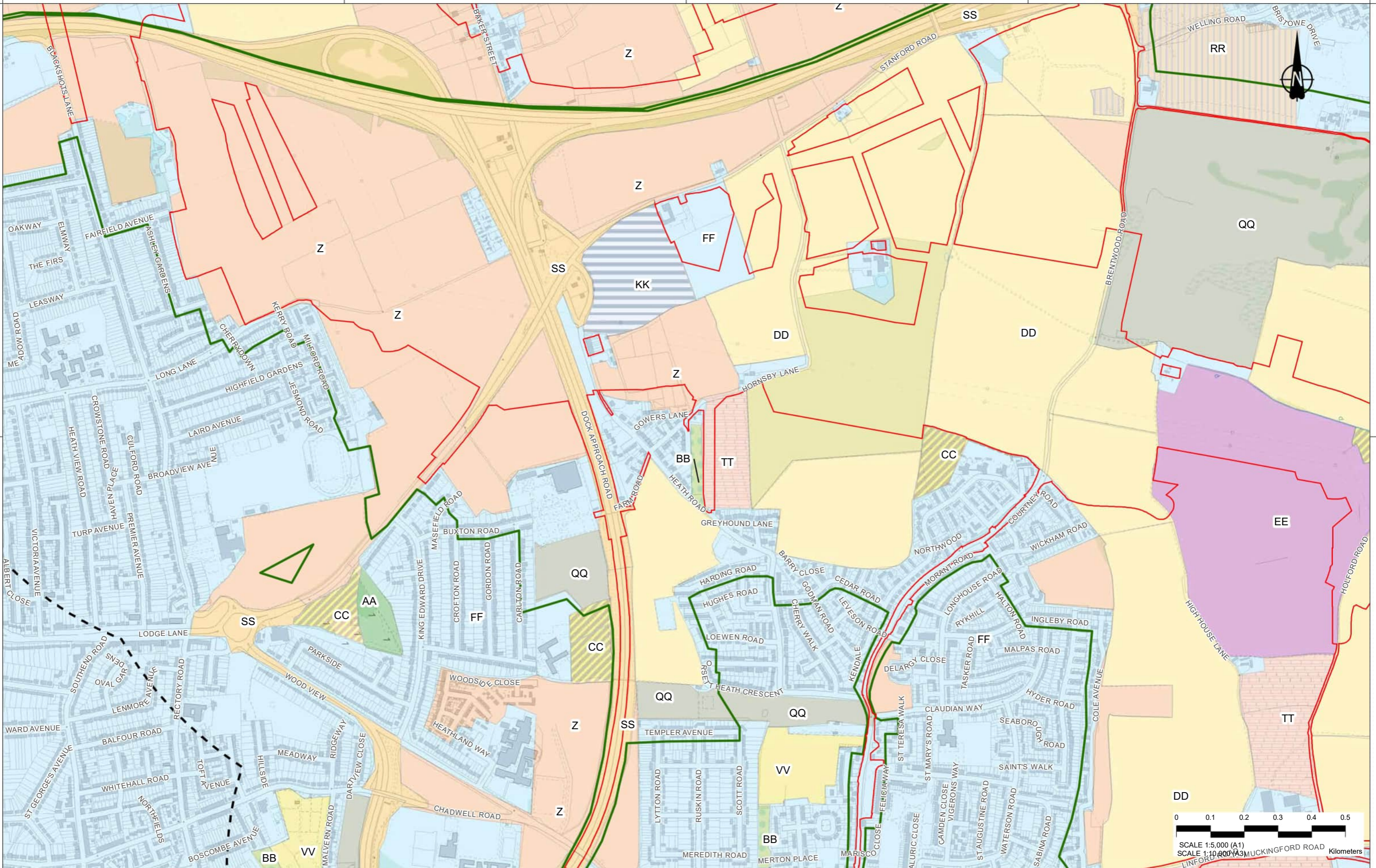


highways england

LOWER THAMES CROSSING

5th Floor Beaufort House
15 St Botolph Street
London EC3A 7DT

Status	Cultural Heritage Desk Based Assessment	Original Size A3	Revision P01
Drawing title	Figure 14 - Historic Landscape Character		
Drawing number	HE540039-CJV-EHR-SZP_EGNE00000000-DR-LE-30086		
	Page 15 of 28		



P01	SB	05/08/2020	For Information	VG	LB	BF
Rev	Status	Rev. Date	Purpose of revision	Drawn	Check'd	Appr'd
MXD Location: Z:\Environment\Environmental Statement\06_Cultural Heritage\Desk Based Assessment\HE540039-CJV-EHR-SZP_EGNE0000000-DR-LE-30086 - Figure 14 - Historic Landscape.mxd						

LEGEND			
	Order Limits		Zone of Visual Influence
	1km Study Area		18th-20th century woodland plantation
	Allotments		Built-up areas - urban development
	Ancient Woodland		Disused mineral extraction
	Boundary Loss		Dual-axis - rectilinear 'Co-axial' fields
	Boundary loss - with relict elements		Leisure/recreation
	Motorway		Mineral extraction
	Piecemeal enclosure by agreement		Religious institutions
	20th century enclosure		

Client

Project

LOWER THAMES CROSSING

5th Floor Beaufort House
15 St Botolph Street
London EC3A 7DT

Status

Cultural Heritage
Desk Based Assessment

Drawing title

Figure 14 - Historic Landscape Character

Drawing number

HE540039-CJV-EHR-SZP_EGNE0000000-DR-LE-30086

Original Size

A3

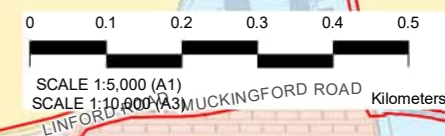
Revision

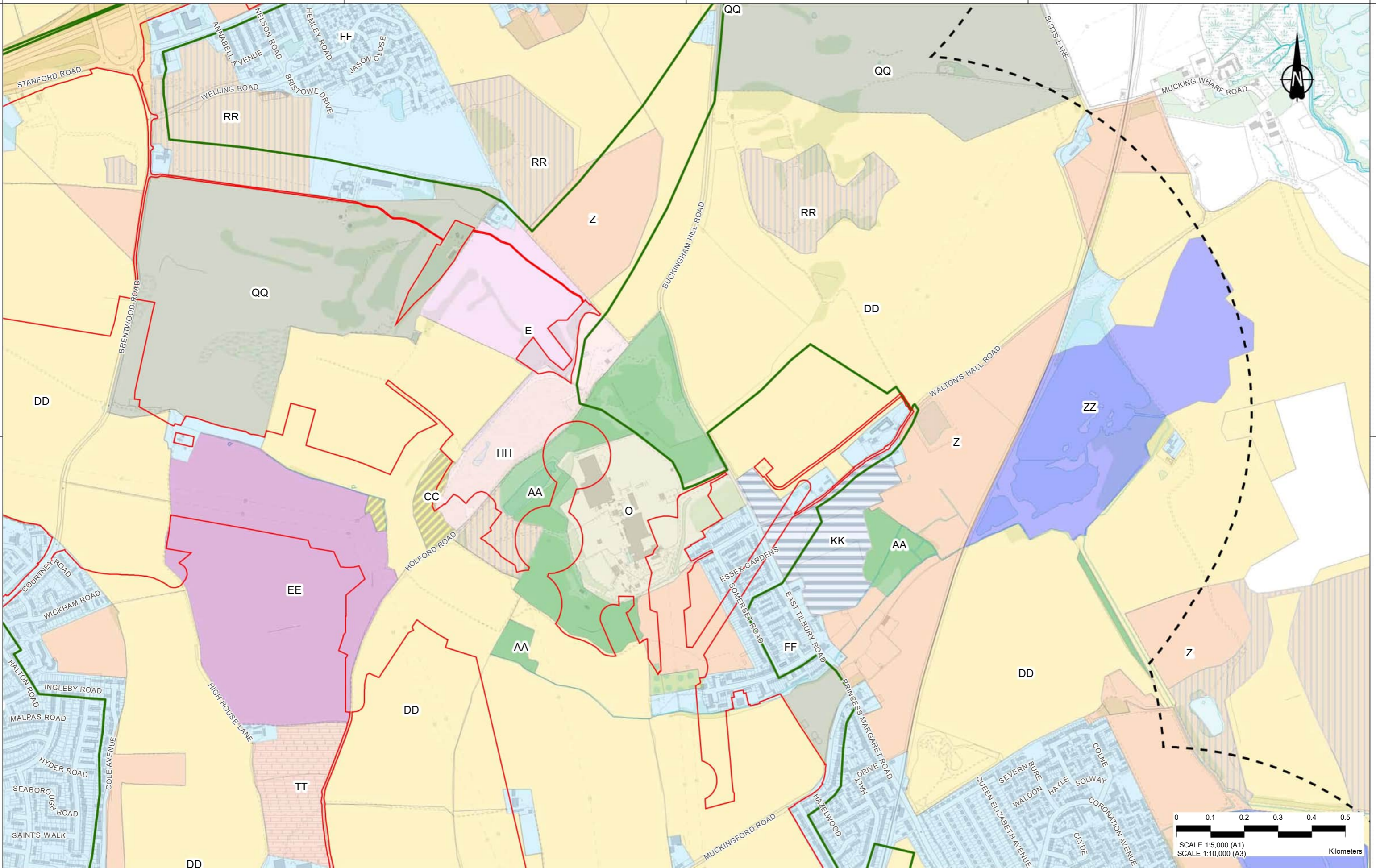
P01

Scale

1:10,000

Page 16 of 28





Rev	Status	Rev. Date	Purpose of revision	Drawn	Check'd	Apprv'd
P01	SB	05/08/2020	For Information	VG	LB	BF

LEGEND

Order Limits	Ancient Woodland	Built-up areas - urban development	Industrial complexes and factories	Piecemeal enclosure by agreement
1km Study Area	Boundary Loss	Disused mineral extraction	Leisure/recreation	20th century enclosure
Zone of Visual Influence	Orchards	Dual-axis - rectilinear 'Co-axial' fields	Mineral extraction	Water reservoir
18th-20th century woodland plantation	Boundary loss - with relict elements	Motorway		
Allotments				



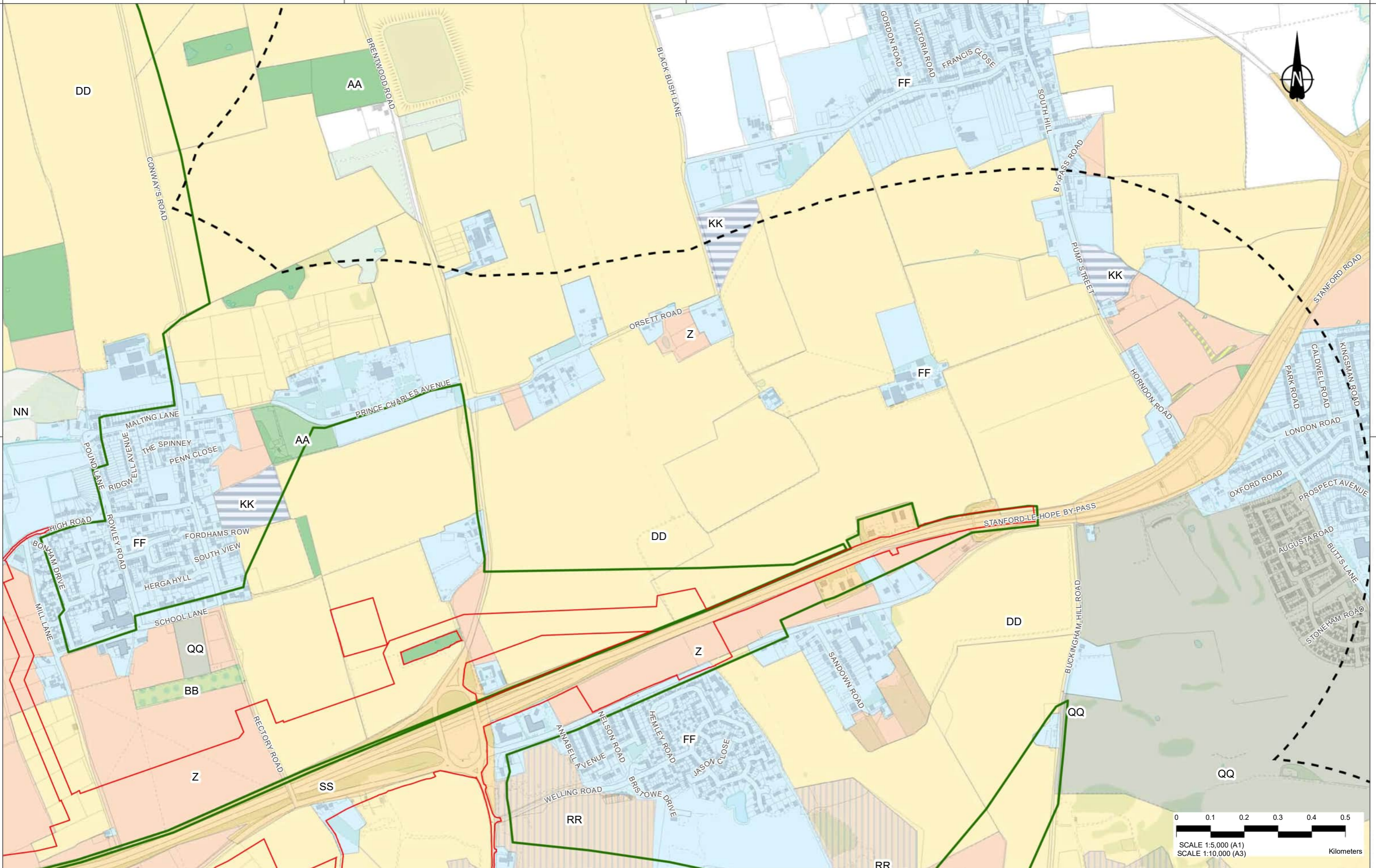
highways england

LOWER THAMES CROSSING

5th Floor Beaufort House
15 St Botolph Street
London EC3A 7DT

Client	highways england	Status	Cultural Heritage Desk Based Assessment	Original Size	A3	Revision	P01
Project	LOWER THAMES CROSSING	Drawing title	Figure 14 - Historic Landscape Character	Scale	1:10,000		
		Drawing number	HE540039-CJV-EHR-SZP_EGNE00000000-DR-LE-30086				
		Page	17 of 28				

MXD Location: Z:\Environment\Environmental Statement\06. Cultural Heritage\Desk Based Assessment\HE540039-CJV-EHR-SZP_EGNE00000000-DR-LE-30086 - Figure 14 - Historic Landscape.mxd



Contains Ordnance Survey data. © Crown copyright and database rights 2020. Ordnance Survey 100030649

Rev	Status	Rev. Date	Purpose of revision	Drawn	Check'd	Appr'd
P01	SB	05/08/2020	For Information	VG	LB	BF

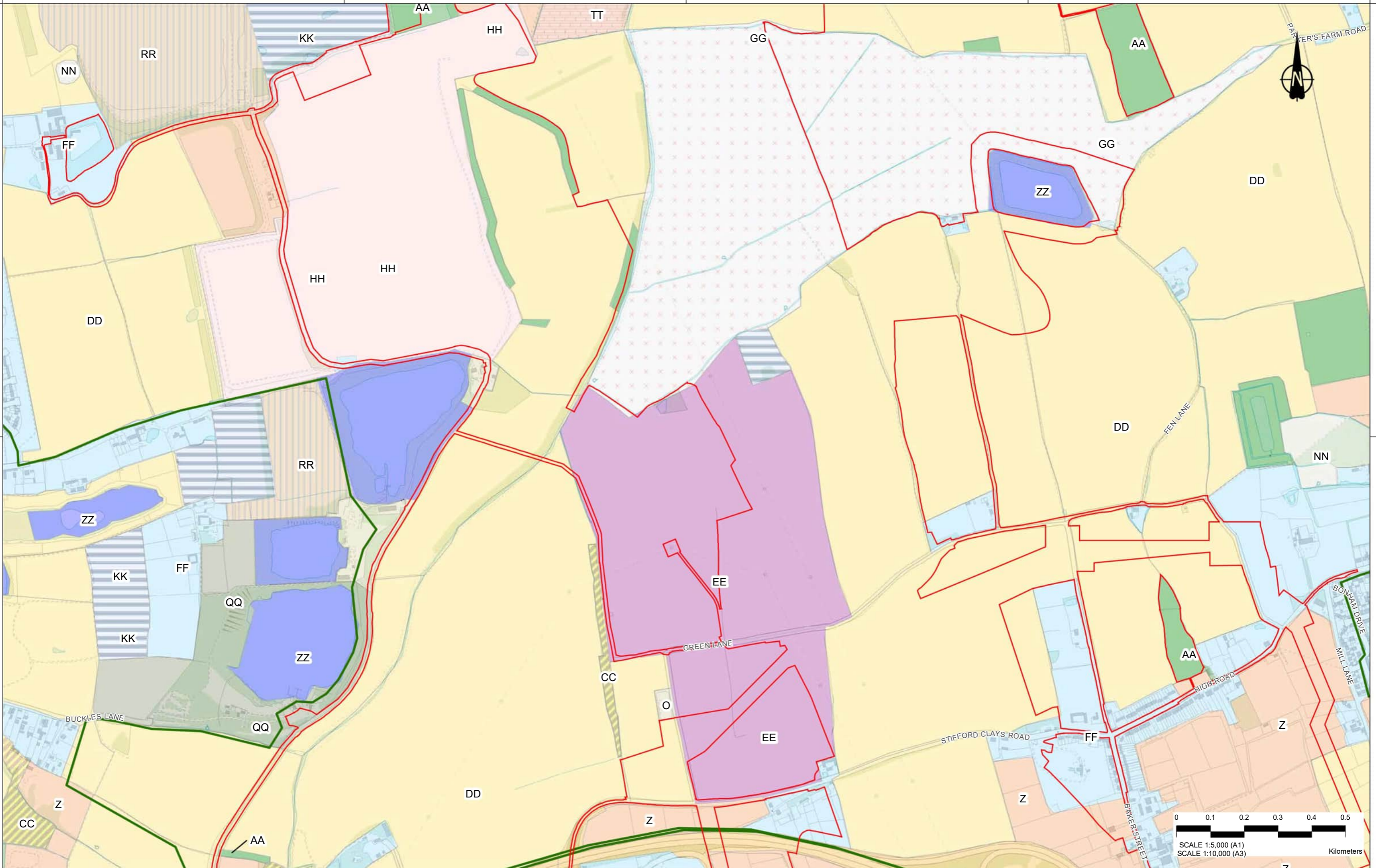
LEGEND					
	Order Limits		Ancient Woodland		Historic earthwork
	1km Study Area		Boundary Loss		Leisure/recreation
	Zone of Visual Influence		Built-up areas - urban development		Mineral extraction
	18th-20th century woodland plantation		Dual-axis - rectilinear 'Co-axial' fields		Motorway
	Allotments		20th century enclosure		



Client
 highways england
 Project
LOWER THAMES CROSSING
 5th Floor Beaufort House
 15 St Botolph Street
 London EC3A 7DT

Status	Cultural Heritage Desk Based Assessment	Original Size A3	Revision P01
Drawing title	Figure 14 - Historic Landscape Character		
	Page 18 of 28		
Drawing number	HE540039-CJV-EHR-SZP_EGNE00000000-DR-LE-30086		

MXD Location: Z:\Environment\Environmental Statement\06_Cultural Heritage\Desk Based Assessment\HE540039-CJV-EHR-SZP_EGNE00000000-DR-LE-30086 - Figure 14 - Historic Landscape.mxd



Contains Ordnance Survey data. © Crown copyright and database rights 2020. Ordnance Survey 100030549

Rev	Status	Rev. Date	Purpose of revision	Drawn	Check'd	Appr'd
P01	SB	05/08/2020	For Information	VG	LB	BF

MXD Location: Z:\Environment\Environmental Statement\06. Cultural Heritage\Desk Based Assessment\HE540039-CJV-EHR-SZP_EGNE00000000-DR-LE-30086 - Figure 14 - Historic Landscape.mxd

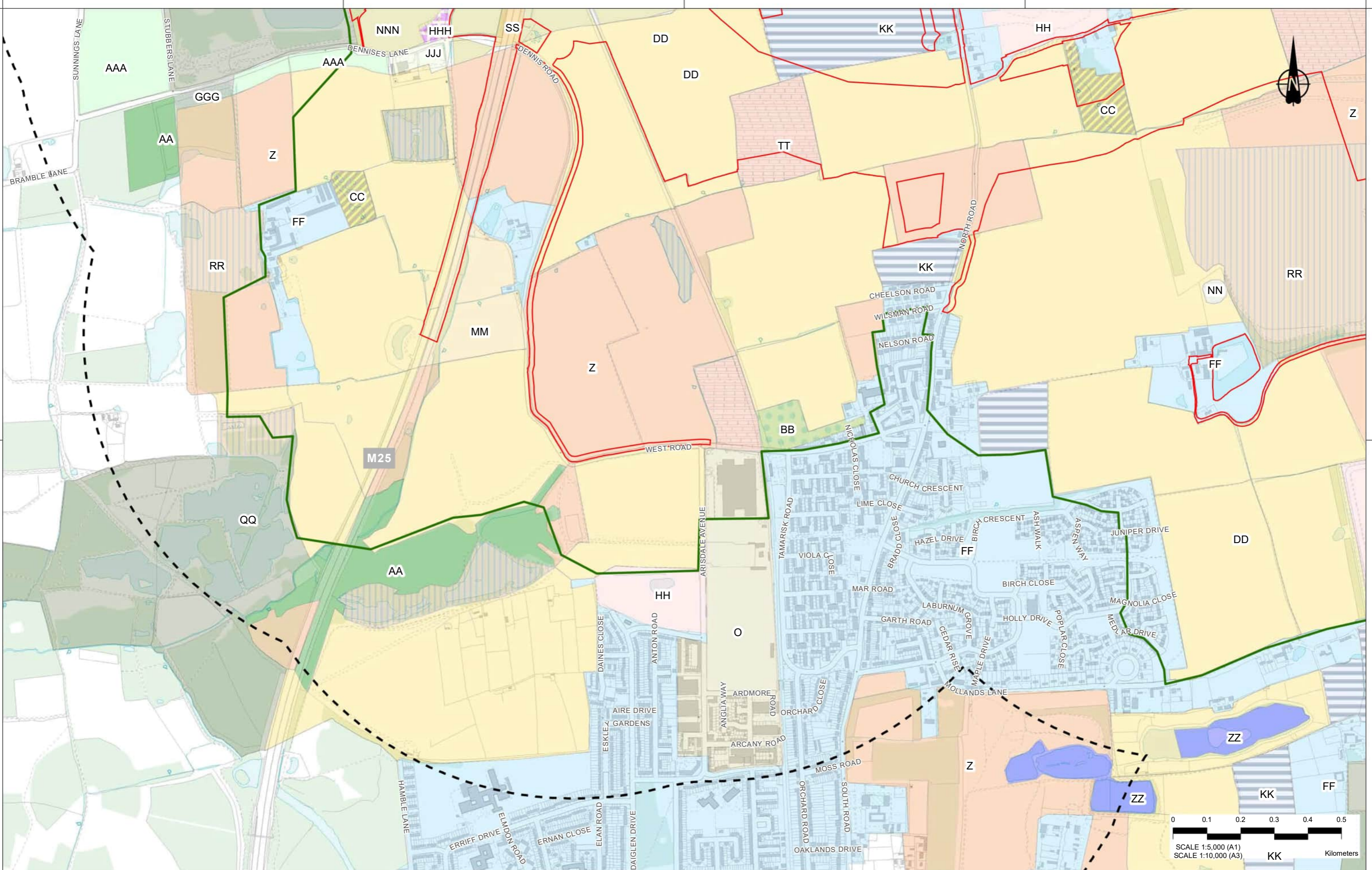
LEGEND					
Order Limits	Boundary Loss	Disused mineral extraction	Leisure/recreation	Water reservoir	
1km Study Area	Boundary loss - with relict elements	Dual-axis - rectilinear 'Co-axial' fields	Mineral extraction		
Zone of Visual Influence	Built-up areas - urban development	Historic earthwork	Motorway		
18th-20th century woodland plantation	Common with an open margin	Industrial complexes and factories	Piecemeal enclosure by agreement		
Ancient Woodland			20th century enclosure		



Client
highways england

Project
LOWER THAMES CROSSING
5th Floor Beaufort House
15 St Botolph Street
London EC3A 7DT

Status	Cultural Heritage Desk Based Assessment	Original Size A3	Revision P01
Drawing title	Figure 14 - Historic Landscape Character		
	Page 19 of 28		
Drawing number	HE540039-CJV-EHR-SZP_EGNE00000000-DR-LE-30086		



Contains Ordnance Survey data. © Crown copyright and database rights 2020. Ordnance Survey 100030649

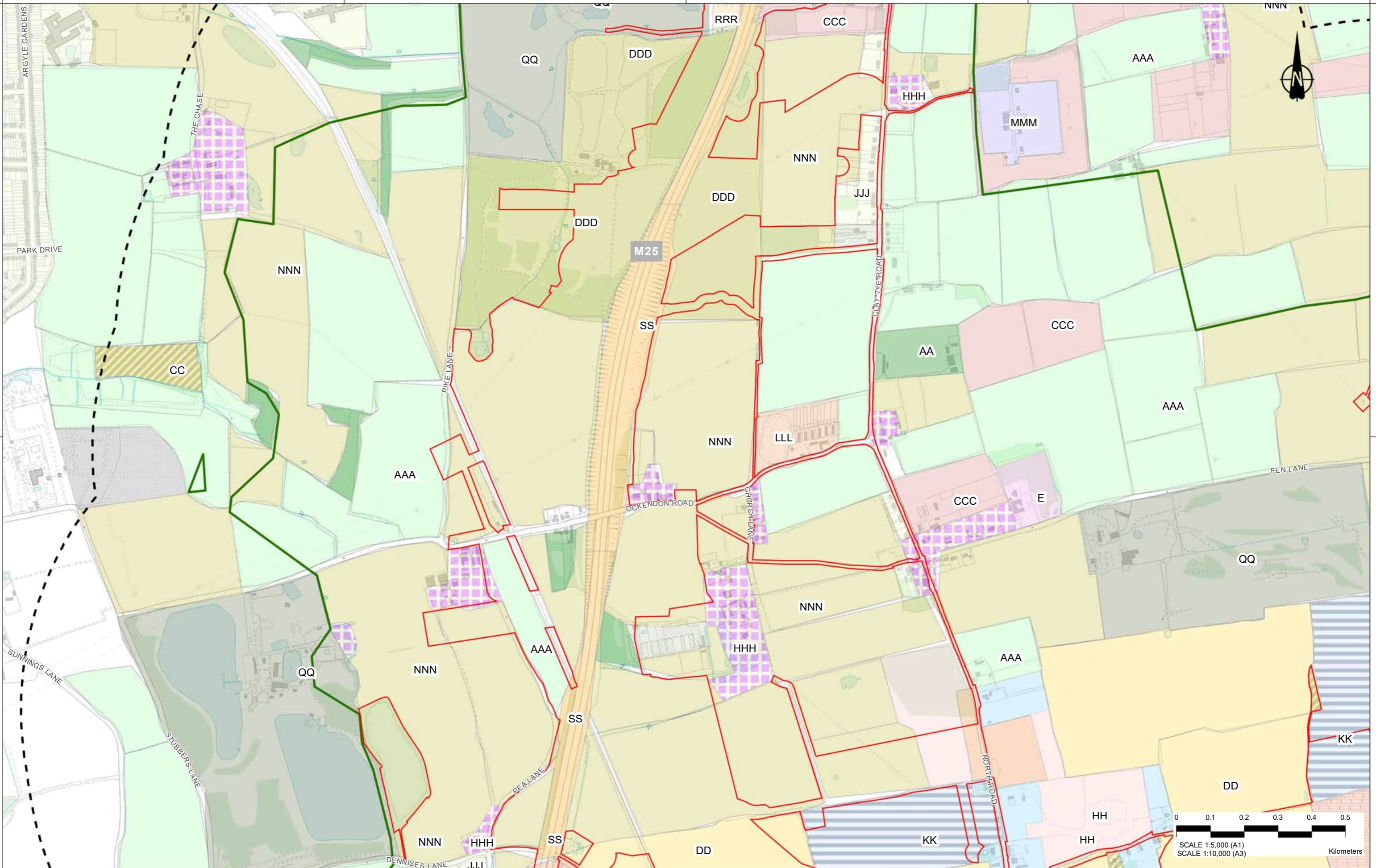
Rev	Status	Rev. Date	Purpose of revision	Drawn	Check'd	Appr'd
P01	SB	05/08/2020	For Information	VG	LB	BF

LEGEND	
Order Limits	18th-19th century agricultural land
1km Study Area	Allotments
Zone of Visual Influence	Ancient Woodland
18th-20th century woodland plantation	Boundary Loss
Built-up areas - urban development	Built-up Areas - Historic
21st century woodland plantation	Built-up areas - modern
Disused mineral extraction	Dual-axis - rectilinear 'Co-axial' fields
Historic earthwork	Enclosed meadow
Enclosed agricultural land with 20th century boundary loss	Industrial complexes and factories
Leisure/recreation	20th century enclosure
Mineral extraction	Water reservoir
Motorway	
Piecemeal enclosure by agreement	



Client
 highways england
 Project
LOWER THAMES CROSSING
 5th Floor Beaufort House
 15 St Botolph Street
 London EC3A 7DT

Status	Cultural Heritage Desk Based Assessment	Original Size	A3	Revision	P01
Drawing title	Figure 14 - Historic Landscape Character				
	Page 20 of 28				
Drawing number	HE540039-CJV-EHR-SZP_EGNE0000000-DR-LE-30086				



Contains Ordnance Survey data. © Crown copyright and database rights 2020. Ordnance Survey 100030649

Rev	Status	Rev. Date	Purpose of revision	Drawn	Chk'd	Appr'd
P01	SB	05/08/2020	For Information	VG	LB	BF

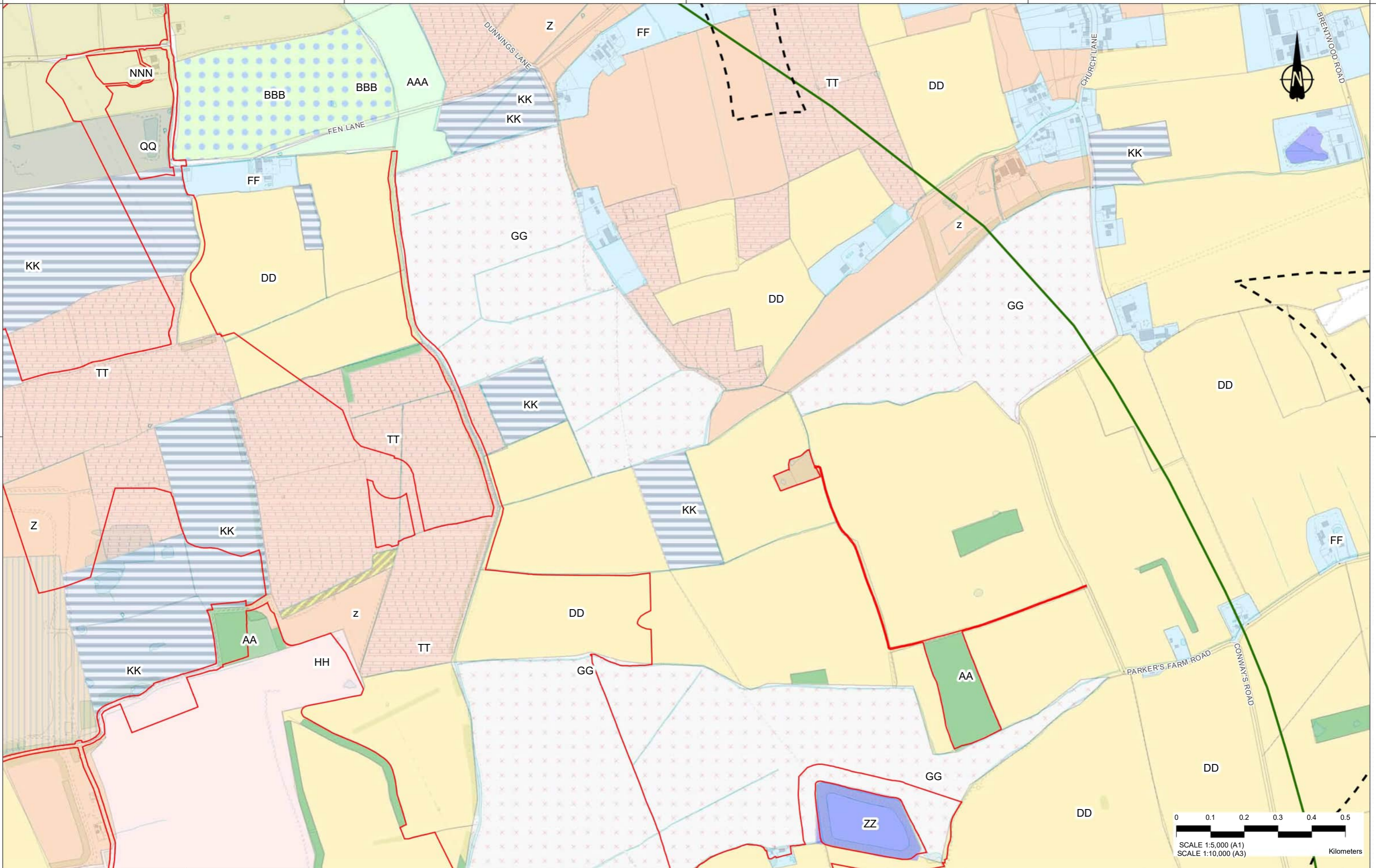
LEGEND	
	Order Limits
	1km Study Area
	Zone of Visual Influence
	18th-19th century agricultural land
	Ancient Woodland
	20th - 21st century enclosure
	18th-20th century woodland plantation
	20th-21st century woodland plantation
	Orchards
	Built-up areas - urban development
	21st century woodland plantation
	Disused mineral extraction
	Built-up Areas - Historic
	Built-up areas - modern
	Dual-axis - rectilinear 'Co-axial' fields
	Dog kennels and racetrack 20th century
	Electricity substation 20th century
	Enclosed agricultural land with 20th century boundary loss
	Nursery with glass house
	Leisure/recreation
	Solar farm
	Motorway
	Piecemeal enclosure by agreement
	20th century enclosure



Client
 highways england
 Project
LOWER THAMES CROSSING
 5th Floor Beaufort House
 15 St Botolph Street
 London EC3A 7DT

Status
Cultural Heritage Desk Based Assessment
 Drawing title
Figure 14 - Historic Landscape Character
 Page 21 of 28
 Drawing number
 HE540039-CJV-EHR-SZP_EGNE0000000-DR-LE-30086

Original Size	Revision
A3	P01
Scale 1:10,000	



Contains Ordnance Survey data. © Crown copyright and database right 2020. Ordnance Survey 100030649

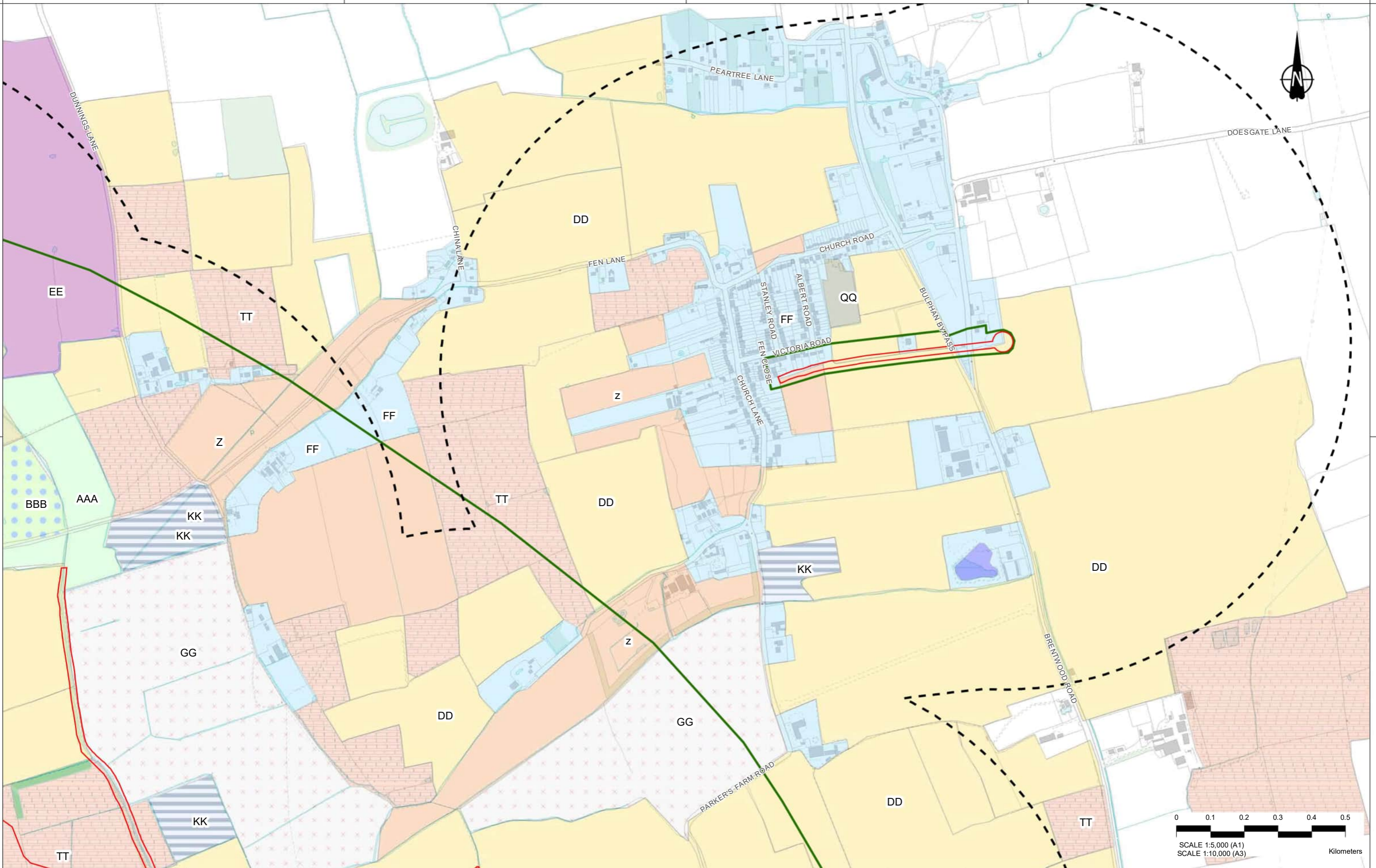
Rev	Status	Rev. Date	Purpose of revision	Drawn	Check'd	Appr'd
P01	SB	05/08/2020	For Information	VG	LB	BF

LEGEND	
	Order Limits
	1km Study Area
	Zone of Visual Influence
	18th-20th century woodland plantation
	18th-19th century agricultural land
	20th century agricultural land with boundary loss
	Ancient Woodland
	Boundary Loss
	Built-up areas - urban development
	Common with an open margin
	Disused mineral extraction
	Dual-axis - rectilinear 'Co-axial' fields
	Enclosed agricultural land with 20th century boundary loss
	Leisure/recreation
	Mineral extraction
	Piecemeal enclosure by agreement
	20th century enclosure
	Water reservoir



Client
 highways england
 Project
LOWER THAMES CROSSING
 5th Floor Beaufort House
 15 St Botolph Street
 London EC3A 7DT

Status	Cultural Heritage Desk Based Assessment	Original Size	A3	Revision	P01
Drawing title	Figure 14 - Historic Landscape Character				
	Page 22 of 28				
Drawing number	HE540039-CJV-EHR-SZP_EGNE00000000-DR-LE-30086				



Rev	Status	Rev. Date	Purpose of revision	Drawn	Chk'd	Appr'd
P01	SB	05/08/2020	For Information	VG	LB	BF

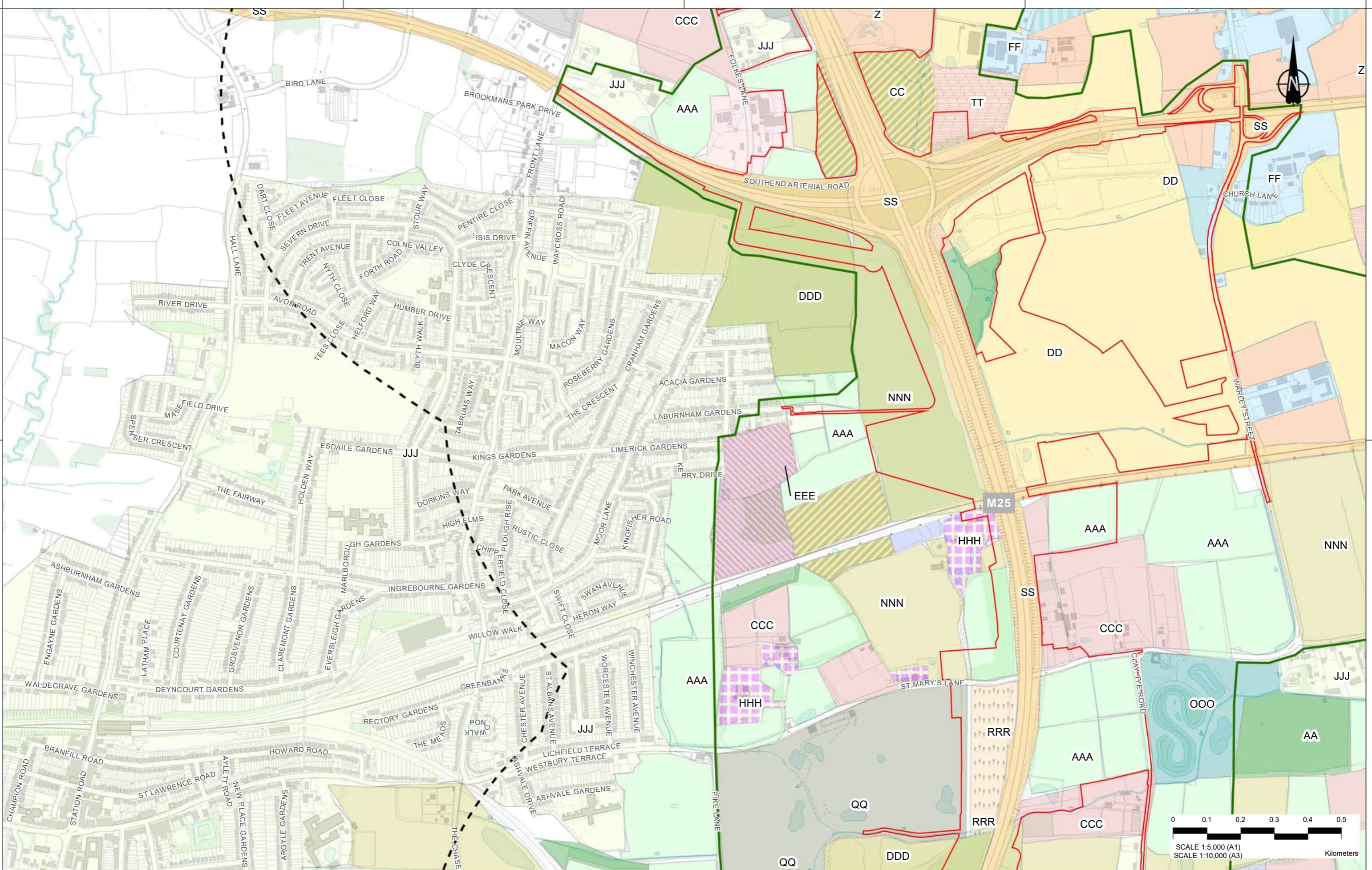
MXD Location: Z:\Environment\Environmental Statement\06_Cultural Heritage\Desk Based Assessment\HE540039-CJV-EHR-SZP_EGNE00000000-DR-LE-30086 - Figure 14 - Historic Landscape.mxd

LEGEND	
Order Limits	18th-19th century agricultural land
1km Study Area	20th century agricultural land with boundary loss
Zone of Visual Influence	Boundary Loss
18th-20th century woodland plantation	Boundary loss - with relic elements
Built-up areas - urban development	Enclosed agricultural land with 20th century boundary loss
Common with an open margin	Leisure/recreation
Dual-axis - rectilinear 'Co-axial' fields	Piecemeal enclosure by agreement
Water reservoir	20th century enclosure

Client
 highways england

Project
LOWER THAMES CROSSING
 5th Floor Beaufort House
 15 St Botolph Street
 London EC3A 7DT

Status	Cultural Heritage Desk Based Assessment	Original Size	A3	Revision	P01
Drawing title	Figure 14 - Historic Landscape Character				
	Page 23 of 28				
Drawing number	HE540039-CJV-EHR-SZP_EGNE00000000-DR-LE-30086				



Contains Ordnance Survey data. © Crown copyright and database rights 2020. Ordnance Survey 100030549

P01	SB	05/08/2020	For Information	VG	LB	BF
Rev	Status	Rev. Date	Purpose of revision	Drawn	Check'd	Appr'd

MXD Location: Z:\Environment\Environmental Statement\06. Cultural Heritage\Desk Based Assessment\HE540039-CJV-EHR-SZP_EGNE0000000-DR-LE-30086 - Figure 14 - Historic Landscape.mxd

LEGEND	
Order Limits	18th-19th century agricultural land
1km Study Area	Ancient Woodland
Zone of Visual Influence	20th - 21st century enclosure
18th-20th century woodland plantation	Boundary Loss
20th-21st century woodland plantation	20th-21st century woodland plantation and nature reserve
Built-up areas - urban development	21st century enclosure
Built-up areas - historic and modern	21st century woodland plantation
Built-up areas - aodern	Electricity substation 20th century
Enclosed agricultural land with 20th century boundary loss	Built-up Areas - Historic
Fishery	Motorway
Leisure/recreation	Piecemeal enclosure by agreement
Solar farm	Small irregular enclosures
	20th century enclosure
	Religious institutions



Client
highways england

Project
LOWER THAMES CROSSING

5th Floor Beaufort House
15 St Botolph Street
London EC3A 7DT

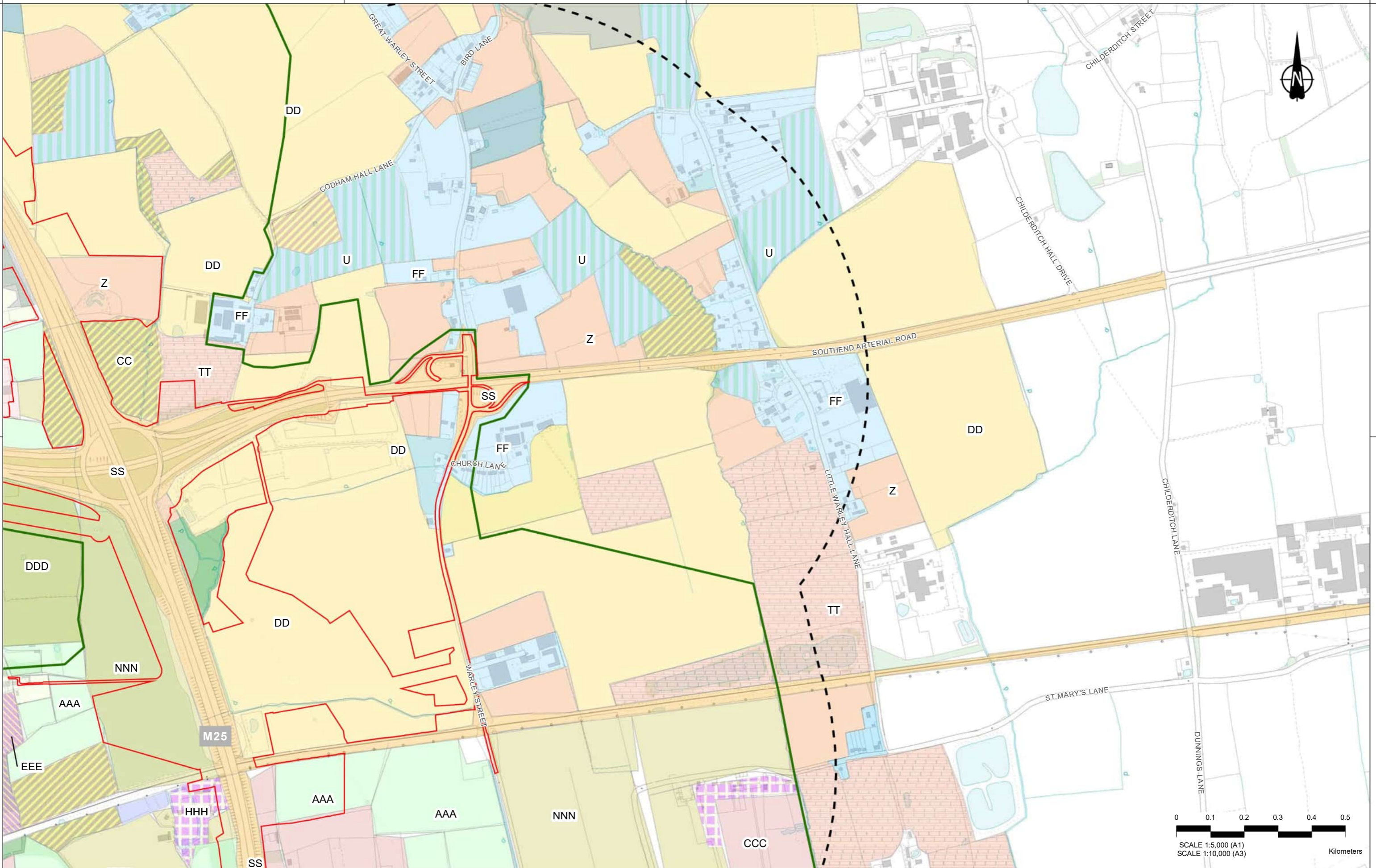
Status
Cultural Heritage Desk Based Assessment

Drawing title
Figure 14 - Historic Landscape Character

Page 25 of 28

Drawing number
HE540039-CJV-EHR-SZP_EGNE0000000-DR-LE-30086

Original Size	Revision
A3	P01
Scale 1:10,000	



Rev	Status	Rev. Date	Purpose of revision	Drawn	Check'd	Appr'd
P01	SB	05/08/2020	For Information	VG	LB	BF

MXD Location: Z:\Environment\Environmental Statement\06. Cultural Heritage\Desk Based Assessment\HE540039-CJV-EHR-SZP_EGNE0000000-DR-LE-30086 - Figure 14 - Historic Landscape.mxd

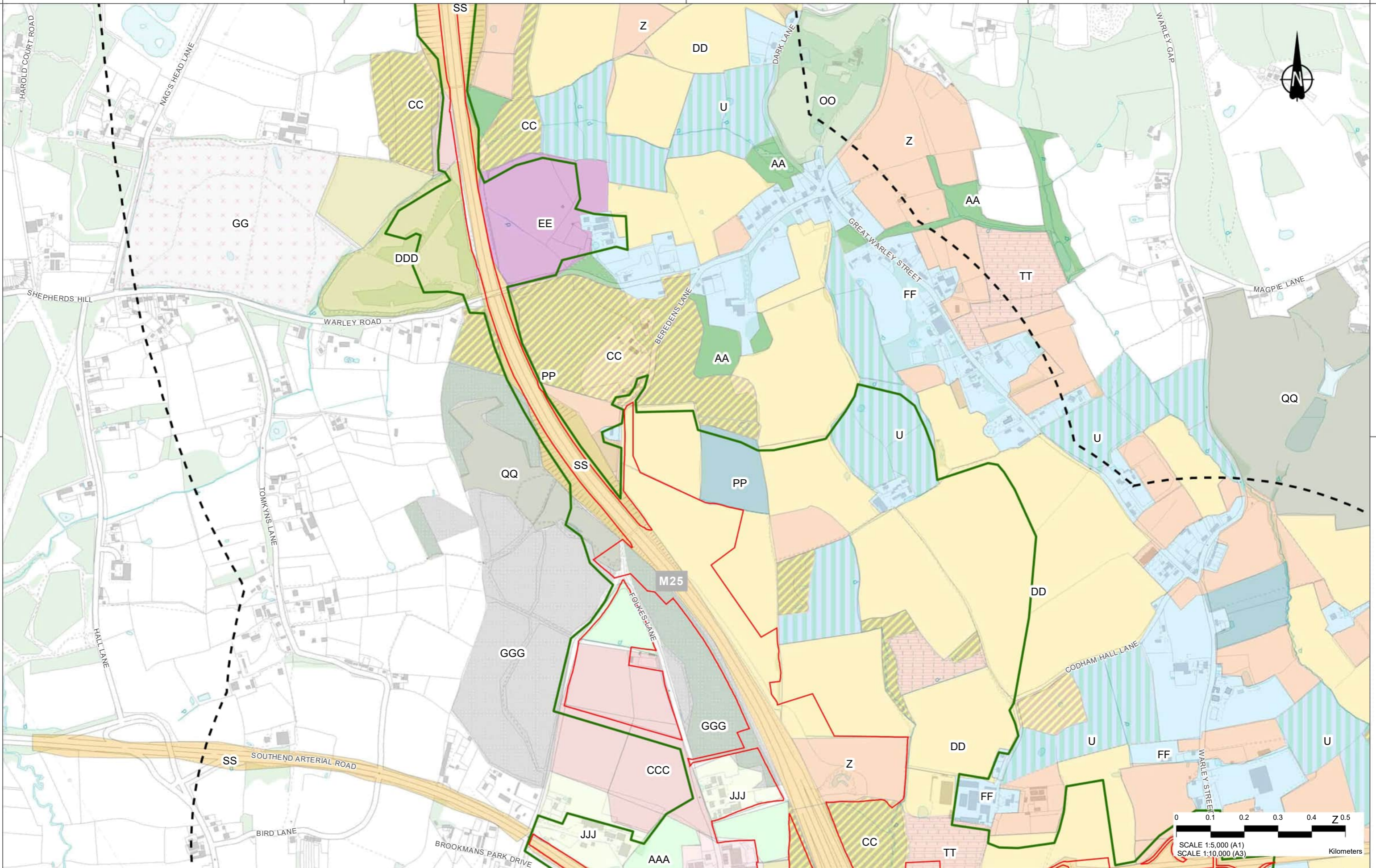
LEGEND		
Order Limits	18th-19th century agricultural land	20th-21st century woodland plantation
1km Study Area	Ancient Woodland	20th-21st century woodland plantation and nature reserve
Zone of Visual Influence	18th-20th century enclosure	Built-up areas - urban development
18th-20th century woodland plantation	Boundary Loss	Built-up areas - historic and modern
21st century enclosure	Built-up areas - aodern	Leisure/recreation
21st century woodland plantation	Enclosed agricultural land with 20th century boundary loss	Motorway
Built-up Areas - Historic	Irregular Sinuous Enclosure	Piecemeal enclosure by agreement
Built-up areas - historic and modern	Religious institutions	Small irregular enclosures
20th century enclosure	Plotlands	20th century enclosure

Client: **highways england**

Project: **LOWER THAMES CROSSING**

5th Floor Beaufort House
15 St Botolph Street
London EC3A 7DT

Status	Cultural Heritage Desk Based Assessment	Original Size	A3	Revision	P01
Drawing title	Figure 14 - Historic Landscape Character				
	Page 26 of 28				
Drawing number	HE540039-CJV-EHR-SZP_EGNE0000000-DR-LE-30086				



Contains Ordnance Survey data. © Crown copyright and database rights 2020. Ordnance Survey 100030549

Rev	Status	Rev. Date	Purpose of revision	Drawn	Chk'd	Appr'd
P01	SB	05/08/2020	For Information	VG	LB	BF

LEGEND	
	Order Limits
	1km Study Area
	Zone of Visual Influence
	18th-19th century agricultural land
	Ancient Woodland
	20th - 21st century enclosure
	18th-20th century woodland plantation
	Boundary Loss
	20th-21st century woodland plantation
	Boundary loss - with relict elements
	Built-up areas - urban development
	Common with an open margin
	21st century woodland plantation
	Built-up areas - historic and modern
	Built-up areas - modern
	Enclosed agricultural land with 20th century boundary loss
	Informal parkland
	Irregular Sinuous Enclosure
	Leisure/recreation
	Piecemeal enclosure by agreement
	Small irregular enclosures
	20th century enclosure



Client
 highways england
 Project
LOWER THAMES CROSSING
 5th Floor Beaufort House
 15 St Botolph Street
 London EC3A 7DT

Status	Cultural Heritage	Original Size	Revision
	Desk Based Assessment	A3	P01
Drawing title			
Figure 14 - Historic Landscape Character			
Page 27 of 28			
Drawing number			
HE540039-CJV-EHR-SZP_EGNE0000000-DR-LE-30086			

If you need help accessing this or any other National Highways information, please call **0300 123 5000** and we will help you.

© Crown copyright 2022.

You may re-use this information (not including logos) free of charge in any format or medium, under the terms of the Open Government Licence. To view this licence:

visit www.nationalarchives.gov.uk/doc/open-government-licence/

write to the **Information Policy Team, The National Archives, Kew, London TW9 4DU**, or email psi@nationalarchives.gsi.gov.uk.

Mapping (where present): © Crown copyright and database rights 2022 OS 100030649. You are permitted to use this data solely to enable you to respond to, or interact with, the organisation that provided you with the data. You are not permitted to copy, sub-licence, distribute or sell any of this data to third parties in any form.

If you have any enquiries about this publication email info@nationalhighways.co.uk or call **0300 123 5000***.

*Calls to 03 numbers cost no more than a national rate call to an 01 or 02 number and must count towards any inclusive minutes in the same way as 01 and 02 calls.

These rules apply to calls from any type of line including mobile, BT, other fixed line or payphone. Calls may be recorded or monitored.

Printed on paper from well-managed forests and other controlled sources when issued directly by National Highways.

Registered office Bridge House, 1 Walnut Tree Close, Guildford GU1 4LZ

National Highways Company Limited registered in England and Wales number 09346363